



# Aerial



Subject



Taxlot

Aerial Map



*First American Title*

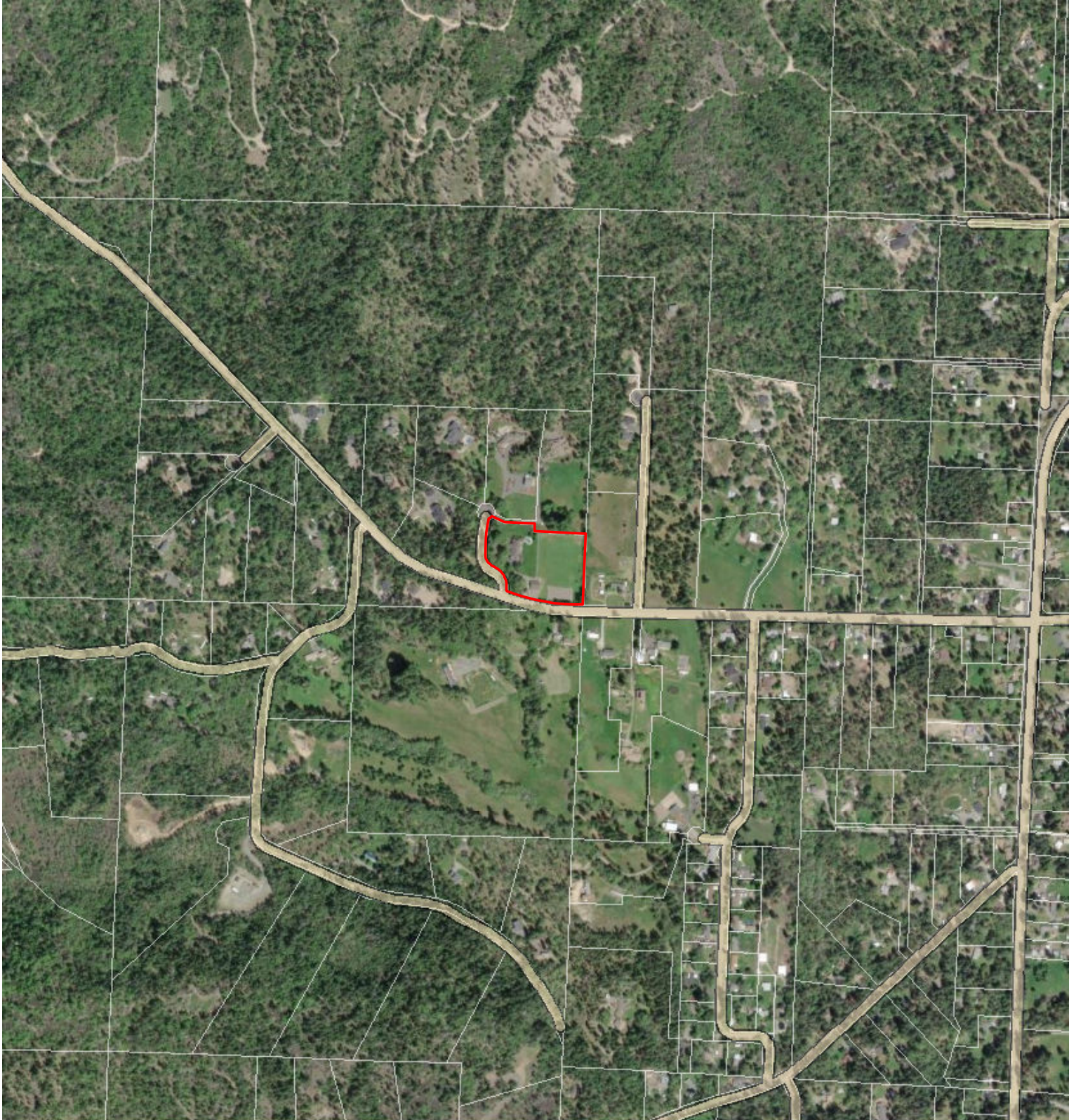
**Parcel ID: R341837**

Sentry Dynamics, Inc. and its customers make no representations, warranties or conditions, express or implied, as to the accuracy or completeness of information contained in this report.



*First American Title*

37061100001507  
113 Kendallbrook Way  
Grants Pass, OR 97527



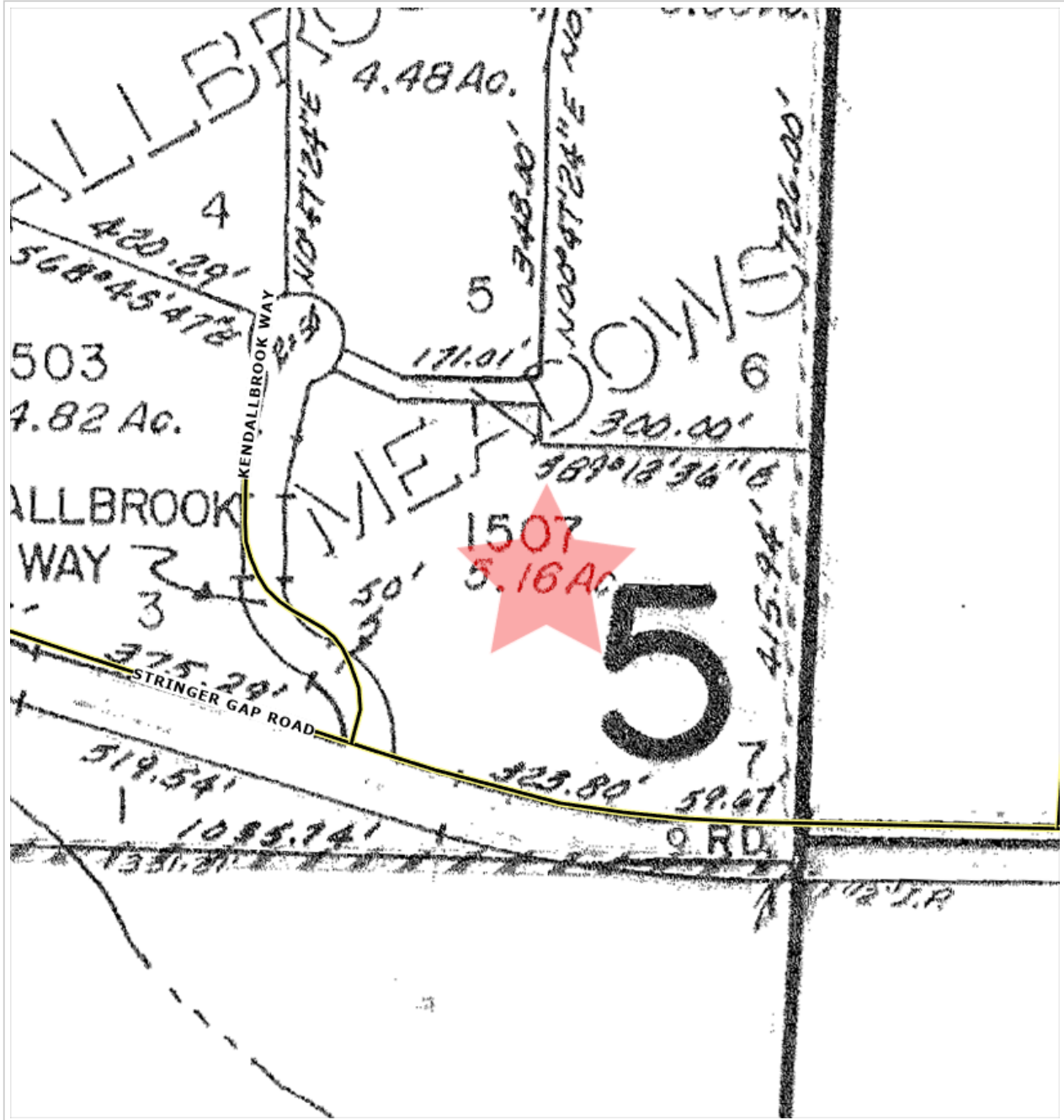
## Aerial



Subject



Taxlot



**First American Title**

Parcel ID: R341837

Site Address: 113 Kendallbrook Way

Sentry Dynamics, Inc. and its customers make no representations, warranties or conditions, express or implied, as to the accuracy or completeness of information contained in this report.





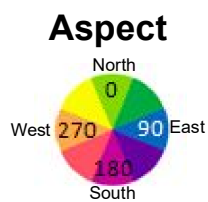
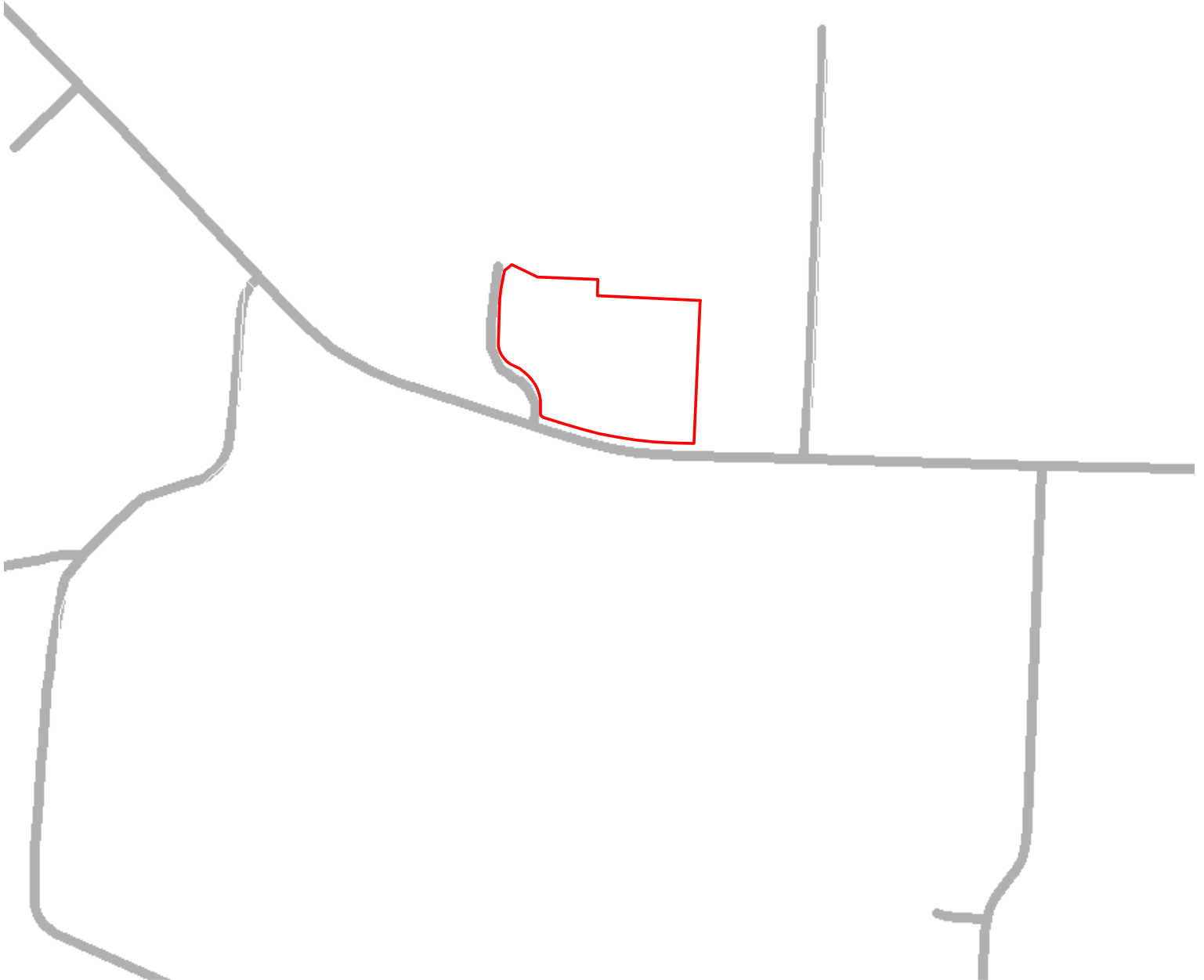
# Taxlot

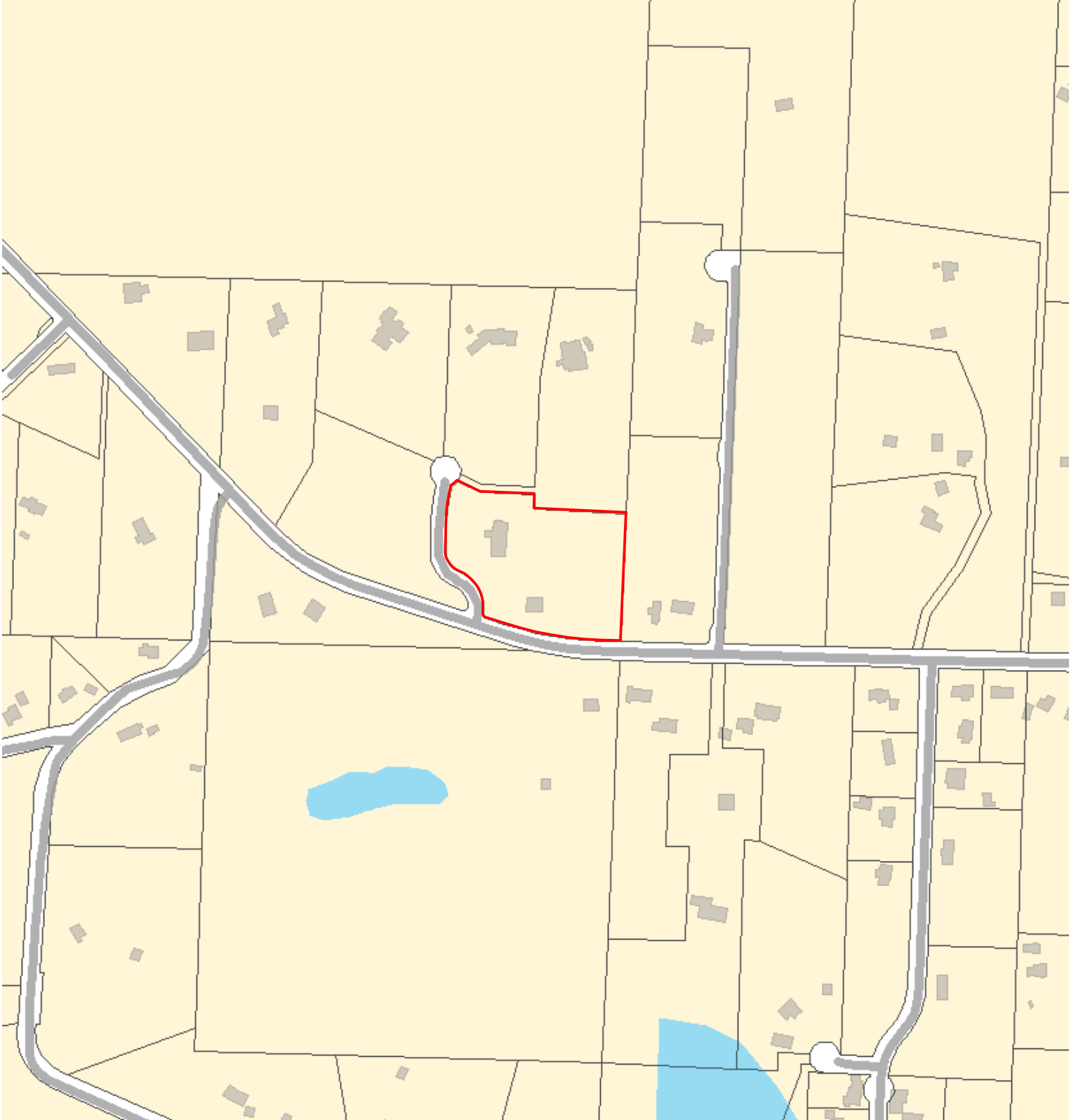


Subject








Taxlot





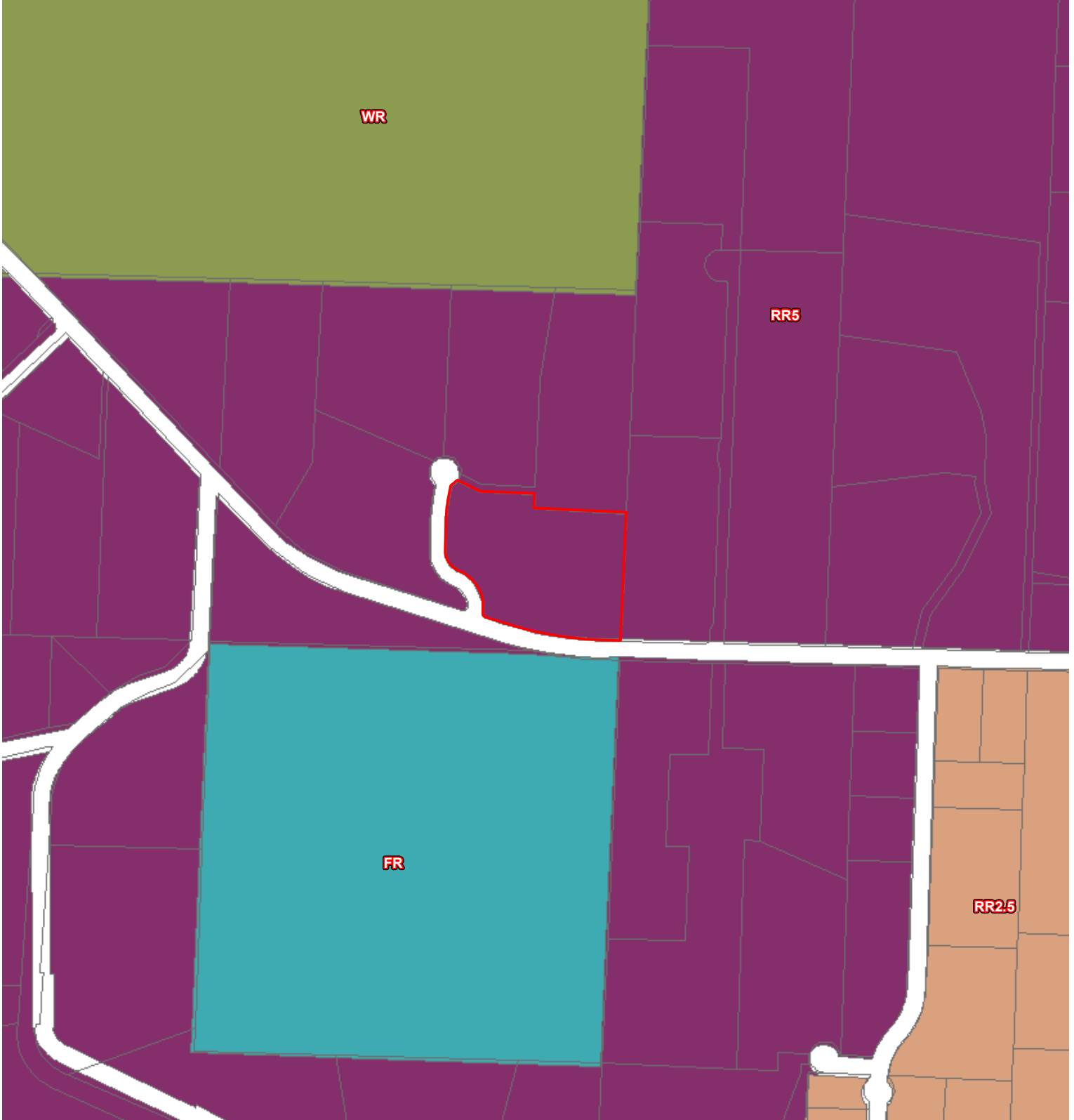
## Community

-  High School
-  Middle School
-  Elementary School
-  Water Feature
-  Health Care
-  Fire Station
-  Library
-  City Limits
-  Parks



### Natural Features

- Contour
  1% Annual Chance Flood
  0.2% Annual Chance Flood
  Special Floodway
- Wetlands
  Area of Undetermined Flood
  Regulatory Floodway
- Area with Reduced Risk Due to Levee
  Future Conditions 1% Annual Chance Flood Hazard



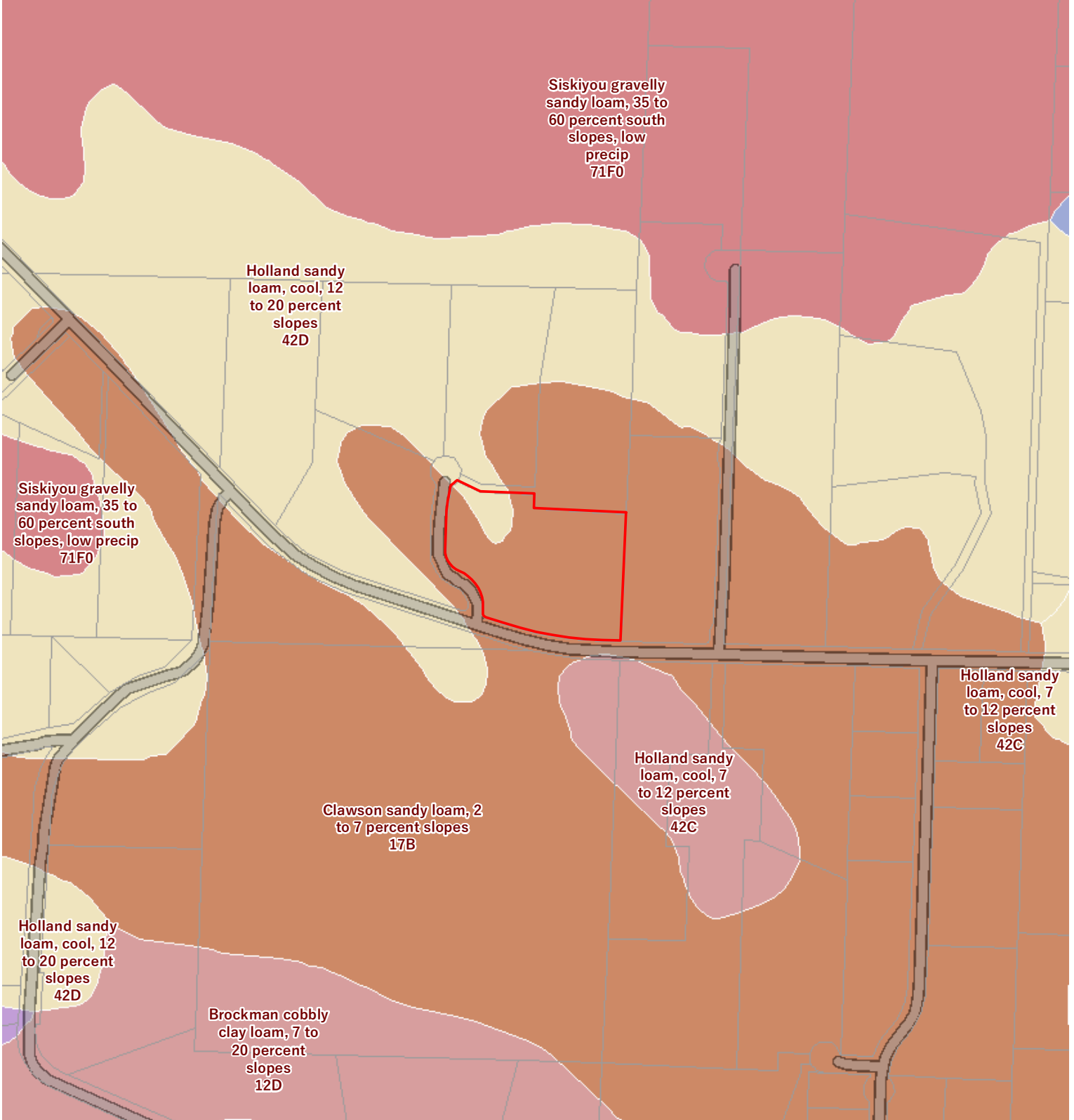
# Zoning



Subject



Taxlot



# Soil



Subject



Taxlot