





J. Strom Thurmond Lake Shoreline Use Permit Exhibit "A"



Legend

-  - Limited Development
-  - Natural Area (Do Not Disturb)
-  - Underbrush Area
-  - USACE Boundary

Facilities

- 1) Underbrush Clearing: 315'L x 80'W with 15' tree spacing
- 2) Floating Facility: Dock dimensions pending plan approval

Special Conditions

- All underbrushing activities must conform to the current Shoreline Management Plan.
- Engineer certified stamped plans or Bill of Sale must be approved by the Thurmond Project Office before installation.
- Dock permit becomes null and void if installation is not completed within one year of permit issuance date.
- Minimum 50 foot spacing must be maintained at all times from any dock, ramp or other adjacent facility.
- In the interest of safety, permittees are encouraged to install reflectors on all floating facilities



US Army Corps
of Engineers
Savannah District



Permit: 2780
Mrs. Tracey K Morris
Block A, Lot 7
Savannah Bay

Pool: 330

● GPS: UTM 17 N 357029 3753376
(33.9111, -82.5465)

This exhibit is not to scale Date: 5/17/2022 By: DNC