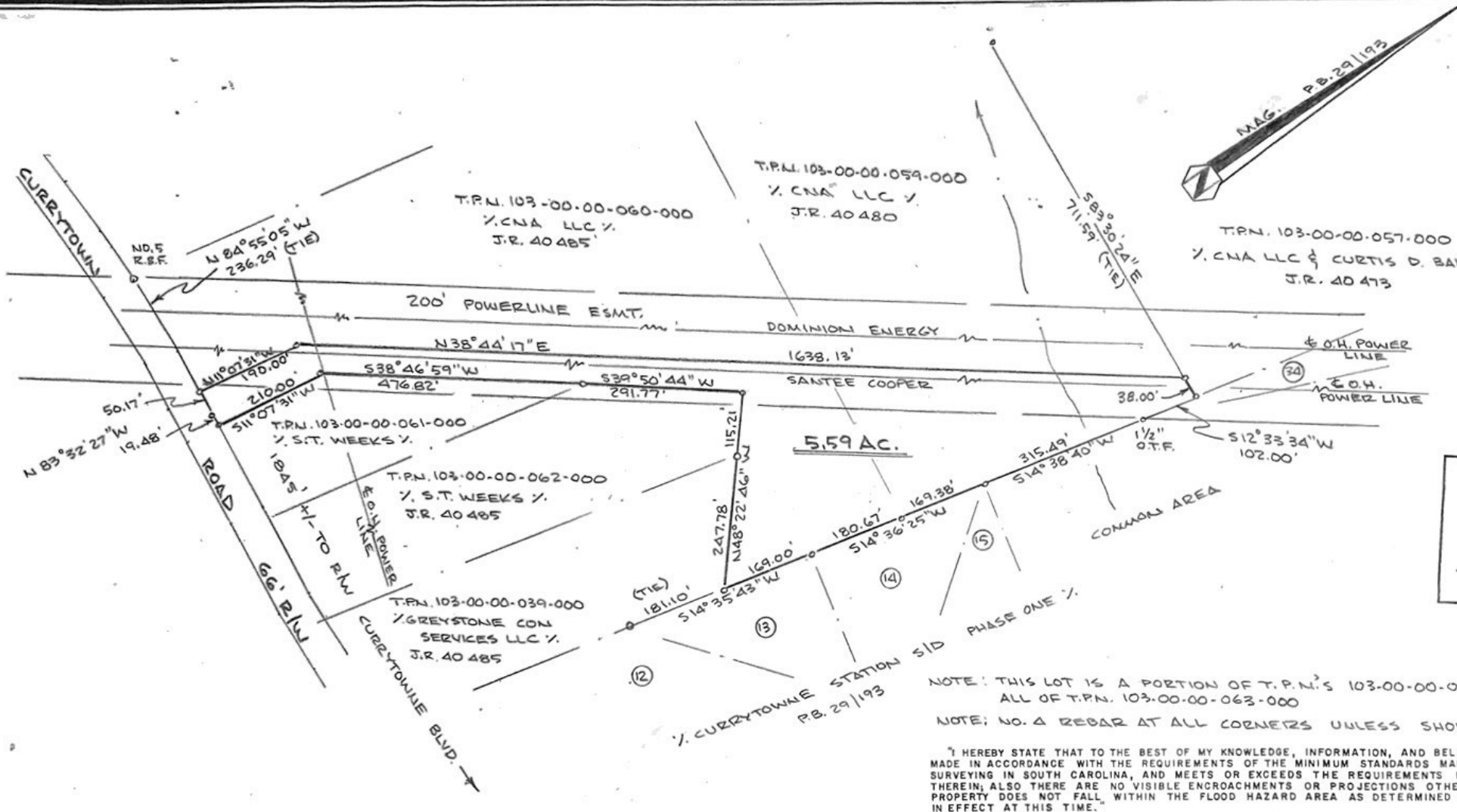


Instrument Book Volume Page
 2022-1643 OR 1962 197

2022-1643
 Filed for Record in
 Edgefield County, SC
 Charles L. Reel, Clerk of Court
 04/12/2022 07:50:27 AM
 PLAT \$25.00
 Bk OR Vol 1962 Page 197 - 197




APPROVED FOR
 RECORDING ONLY
 (SUBDIVISION NOT APPROVED
 FOR LAND DEVELOPMENT
 PURPOSES)
Handwritten Signature
 4-5-2022

NOTE: THIS LOT IS A PORTION OF T.P.N.'S 103-00-00-059 AND 060-000 AND ALL OF T.P.N. 103-00-00-063-000

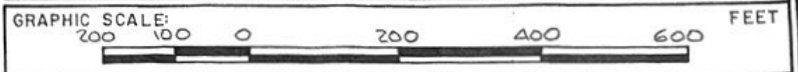
NOTE: NO. 4 REBAR AT ALL CORNERS UNLESS SHOWN OTHERWISE.

I HEREBY STATE THAT TO THE BEST OF MY KNOWLEDGE, INFORMATION, AND BELIEF, THE SURVEY SHOWN HEREON WAS MADE IN ACCORDANCE WITH THE REQUIREMENTS OF THE MINIMUM STANDARDS MANUAL FOR THE PRACTICE OF LAND SURVEYING IN SOUTH CAROLINA, AND MEETS OR EXCEEDS THE REQUIREMENTS FOR A CLASS C SURVEY AS SPECIFIED THEREIN; ALSO THERE ARE NO VISIBLE ENCROACHMENTS OR PROJECTIONS OTHER THAN SHOWN; ALSO THAT THIS PROPERTY DOES NOT FALL WITHIN THE FLOOD HAZARD AREA AS DETERMINED BY OFFICIAL F.I.A. FLOOD HAZARD MAPS IN EFFECT AT THIS TIME.



PLAT FOR
CNA LLC
 SHOWING 5.59 AC. ON CURRYTOWN ROAD, LOCATED NORTH OF NORTH AUGUSTA.

EDGEFIELD COUNTY SOUTH CAROLINA



SCALE:
 1" = 200'

SURVEYED:
 W.H.M.

WILLIAM H. MCKIE, III P.L.S.
 P.O. BOX 6812 N. AUGUSTA, S.C. 29841
 PHONE: (803) 279-6277

DATE:
 3/30/22

DRAWN:
 W.H.M.