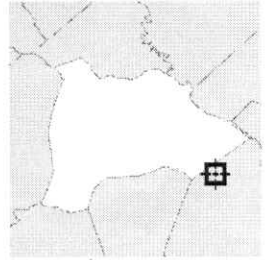




**Overview**



**Legend**

- Parcels
- Roads

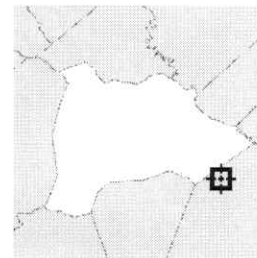
|                        |             |                          |                      |                     |              |               |             |
|------------------------|-------------|--------------------------|----------------------|---------------------|--------------|---------------|-------------|
| <b>Parcel ID</b>       | S01 292     | <b>Owner</b>             | ODOM MARGARET        | <b>Last 2 Sales</b> |              |               |             |
| <b>Class Code</b>      | Residential |                          | P O BOX 245          | <b>Date</b>         | <b>Price</b> | <b>Reason</b> | <b>Qual</b> |
| <b>Taxing District</b> | SARDIS      |                          | SARDIS, GA 304560000 | 12/1/1998           | 0            | GF            | U           |
| <b>Acres</b>           | 0.38        | <b>Physical Address</b>  | 817 SCREVEN STREET   | n/a                 | 0            | n/a           | n/a         |
|                        |             | <b>Fair Market Value</b> | Value \$58172        |                     |              |               |             |

(Note: Not to be used on legal documents)

Date created: 9/13/2025  
 Last Data Uploaded: 9/12/2025 12:11:56 PM



**Overview**



**Legend**

- Parcels
- Roads

|                        |             |                          |                      |                     |              |               |             |
|------------------------|-------------|--------------------------|----------------------|---------------------|--------------|---------------|-------------|
| <b>Parcel ID</b>       | S01291      | <b>Owner</b>             | ODOM MARGARET E      | <b>Last 2 Sales</b> |              |               |             |
| <b>Class Code</b>      | Residential |                          | P O BOX 245          | <b>Date</b>         | <b>Price</b> | <b>Reason</b> | <b>Qual</b> |
| <b>Taxing District</b> | SARDIS      |                          | SARDIS, GA 304560000 | 10/25/1983          | \$1500       | NK            | U           |
| <b>Acres</b>           | 0.19        | <b>Physical Address</b>  | SCREVEN STREET       | n/a                 | 0            | n/a           | n/a         |
|                        |             | <b>Fair Market Value</b> | Value \$1995         |                     |              |               |             |

(Note: Not to be used on legal documents)

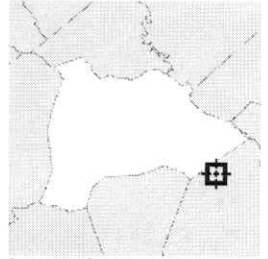
Date created: 9/13/2025

Last Data Uploaded: 9/12/2025 12:11:56 PM

Developed by **SCHNEIDER**  
GEO SPATIAL



**Overview**



**Legend**

- Parcels
- Roads

|                        |             |                          |                      |                     |              |               |             |
|------------------------|-------------|--------------------------|----------------------|---------------------|--------------|---------------|-------------|
| <b>Parcel ID</b>       | S01 290     | <b>Owner</b>             | ODOM MARGARET E      | <b>Last 2 Sales</b> |              |               |             |
| <b>Class Code</b>      | Residential |                          | P O BOX 245          | <b>Date</b>         | <b>Price</b> | <b>Reason</b> | <b>Qual</b> |
| <b>Taxing District</b> | SARDIS      |                          | SARDIS, GA 304560000 | 10/25/1983          | \$1500       | NK            | U           |
| <b>Acres</b>           | 0.19        | <b>Physical Address</b>  | SCREVEN STREET       | n/a                 | 0            | n/a           | n/a         |
|                        |             | <b>Fair Market Value</b> | Value \$1397         |                     |              |               |             |

(Note: Not to be used on legal documents)

Date created: 9/13/2025

Last Data Uploaded: 9/12/2025 12:11:56 PM

Developed by  **SCHNEIDER**  
GEOSPATIAL