





J. Strom Thurmond Lake Shoreline Use Permit Exhibit "A"



Legend

-  - Limited Development
-  - Natural Area (Do Not Disturb)
-  - Underbrush Area
-  - USACE Boundary

Facilities

- 1) Underbrush Clearing: 248'L x 54'W with 15' tree spacing



Permit: 2779
Mrs. Tracey K Morris
Block A, Lot 6
Savannah Bay



Special Conditions

- 1) All underbrushing activities must conform to the current Shoreline Management Plan.