

stewart title[®]

Property Profile Report

5/7/2026

100 Bunnell Street Unit 8A, Anchorage, AK 99508

Purported owner of Record: Brett D Brandemuhl
and Elizabeth A Brandemuhl

Prepared by:

Erin Hodgson
Stewart Title of Fairbanks
714 Gaffney Rd
Fairbanks, AK 99701
(907) 456-3474
listingpackages@stewart.com

Prepared for:

Rebecca Sells AK

Report Provided by:

Stewart Title of Fairbanks
714 Gaffney Rd
Fairbanks, AK 99701
(907) 456-3474
www.stewart.com/fairbanks

- | | |
|--|--|
| <input checked="" type="checkbox"/> Tax Report | <input checked="" type="checkbox"/> Plat Map |
| <input type="checkbox"/> BEES Certificate | <input checked="" type="checkbox"/> No As-Built |
| <input type="checkbox"/> Summary of Bldg Insp | <input type="checkbox"/> As-Built Attached |
| <input checked="" type="checkbox"/> Vesting Deed | <input type="checkbox"/> As-Built Requested/Will forward if rcvd |
| <input type="checkbox"/> Deed of Trust | <input type="checkbox"/> Other |
| <input checked="" type="checkbox"/> CC&R's | <input type="checkbox"/> Notice of Default |

Disclaimer

This property report is provided "as is" without warranty of any kind, either express or implied, including without limitations any warranties of merchantability or fitness for a particular purpose. There is no representation of warranty that this information is complete or free from error, and the provider does not assume, and expressly disclaims, any liability to any person or entity for loss or damage caused by errors or omissions in this property report without a title insurance policy.

The information contained in this property report is delivered from your Title Company, who reminds you that you have the right as a consumer to compare fees and serviced levels for Title, Escrow, and all other services associated with property ownership, and to select providers accordingly. Your home is the largest investment you will make in your lifetime and you should demand the very best.

PARID: 00629129008
 BRANDEMUHL BRETT D &

100 BUNNELL ST

LUC: 107
 TAX YEAR: 2026

Property Information

Appeal Filing Deadline: 2/11/2026
Late Appeal Request Deadline: 03/13/2026

Property Location: 100 BUNNELL ST
 Class: O - Residential Condominiums
 Use Code (LUC): 107 - Condo (Fee simple)
 Condo/Unit #: 08A
 Tax District: 03
 Zoning: R3
 Plat #: 810135
 HRA #: 810219
 Grid #: SW1237
 Deeded Acres:
 Square Feet:
 Legal Description: WONDER PARK
 LT C-5
 MCCARREY PARK PHASE 1
 Economic Link: No

[**Show Parcel on Map**](#)

Owner

Owner: BRANDEMUHL BRETT D &
 Co-Owner: ELIZABETH A
 Care Of:
 Address: 841 WINTER HAVEN STREET
 City / State / Zip: ANCHORAGE, AK 99504 0000
 Deed Book/Page: 006/29

Tax Information

Parcel	Roll Type	Tax Year	Cycle	DID	Gross Tax Amount	Res Exemption	Sr/Vet Exemption	IPC Billed	Paid Amount	Net Due	Interest Due	Penalty Due	Costs Due	Total Due	Due Date
00629129008	RP	2025	1		1,740.06			.00	-1,740.06	.00	.00	.00	.00	.00	06/30/2025
00629129008	RP	2025	2		1,740.06			.00	-1,740.06	.00	.00	.00	.00	.00	08/31/2025
00629129008	RP	2024	1		1,547.50			.00	-1,547.50	.00	.00	.00	.00	.00	06/30/2024
00629129008	RP	2024	2		1,547.50			.00	-1,547.50	.00	.00	.00	.00	.00	08/31/2024
00629129008	RP	2023	1		1,510.57			.00	-1,510.57	.00	.00	.00	.00	.00	06/30/2023
00629129008	RP	2023	2		1,510.56			.00	-1,510.56	.00	.00	.00	.00	.00	08/31/2023
00629129008	RP	2022	1		1,429.72			.00	-1,429.72	.00	.00	.00	.00	.00	07/31/2022
00629129008	RP	2022	2		1,429.72			.00	-1,429.72	.00	.00	.00	.00	.00	09/30/2022
00629129008	RP	2021	1		2,753.45			.00	-2,753.45	.00	.00	.00	.00	.00	06/15/2021
00629129008	RP	2020	1		2,556.45			.00	-2,556.45	.00	.00	.00	.00	.00	07/15/2020
00629129008	RP	2019	1		2,704.30			.00	-2,704.30	.00	.00	.00	.00	.00	06/15/2019
00629129008	RP	2018	1		2,709.28			.00	-2,709.28	.00	.00	.00	.00	.00	06/15/2018
00629129008	RP	2017	1		2,502.46	-250.24		.00	-2,252.22	.00	.00	.00	.00	.00	06/15/2017
00629129008	RP	2016	1		2,321.35	-232.13		.00	-2,089.22	.00	.00	.00	.00	.00	06/15/2016

Make a Payment

Assessed Value

Tax Year	Roll Type	LUC	Class	Land	Building	Total Appraised
2026	RP	107	O	0	222,900	222,900

Taxable Value

Net Taxable Value	222,900
-------------------	---------

Residential Card Summary

Card/Building:	1
Stories:	2 - Two story above ground level
Condition:	7 - Average
Grade:	C
Exterior Wall:	1 - WOOD
Style:	05 - CONDOMINIUM
Year Built:	1981
Effective Year:	1981
Square Feet of Living Area:	1066
Total Rooms:	5
Bedrooms:	2
Full Baths:	2
Half Baths:	0
Additional Fixtures:	0
Heating:	2 - CENTRAL
Fuel Type:	2 - NATURAL GAS
Resi Market Area:	BMF - BOWL: MOUNTAINVIEW & FAIRVIEW

Sections

Card #	Addition #	Description	Area
1	0		743
1	1	SECOND STORY ADDITION	323
1	2	DECK	68
1	3	DECK	68
1	4	ATTACHED GAR	322

Entrances

Visit Date:	Measure Date:	Entrance Source:
14-JUN-1999		0-Land Characteristics Inspection
09-NOV-2016		9-Quick Re-Inventory Inspection
18-JUL-2019		6-Desk Edit to CAMA record (NOT Inspected)
29-APR-2022		9-Quick Re-Inventory Inspection

Permits

Permit #:	Permit Date:	Purpose:	Amount:
RETROP191596	29-APR-2019	-	\$0

Appraised Value History

Tax Year	Roll Type	LUC	Class	Land	Improvements	Total Appraised
2026	RP	107	O	0	222,900	222,900
2025	RP	107	O	0	220,400	220,400
2024	RP	107	O	0	191,700	191,700
2023	RP	107	O	0	177,400	177,400
2022	RP	107	O		169,800	169,800
2021	RP	107	O		152,800	152,800
2020	RP	107	O		149,500	149,500
2019	RP	107	O		165,300	165,300
2018	RP	107	O		165,200	165,200
2017	RP	107	O		159,800	159,800

Exemption Value History

Tax Year	Roll Type	Code	Property Exemption	Sen/Vet Exemption	Res Exemption	Total
2017	RP	R-01			15,980	15,980



FILED FOR RECORD AT REQUEST OF:
Fidelity Title Agency Of Alaska, LLC

WHEN RECORDED RETURN TO

Name Brett D. Brandemuhl
Address 841 Winter Haven Street; Anchorage, AK 99504

Escrow Number: F-14989

QUIT CLAIM DEED

THE GRANTOR **Brett D. Brandemuhl**, a married person, who acquired title as a unmarried person,

whose mailing address is: **841 Winter Haven Street; Anchorage, AK 99504**

for and in consideration of TEN DOLLARS AND OTHER GOOD AND VALUABLE CONSIDERATION

conveys and quit claims to **Brett D. Brandemuhl and Elizabeth A. Brandemuhl, husband and wife, Tenants by the entirety with right of survivorship**, whose mailing address is: **841 Winter Haven Street, Anchorage, AK 99504**

the following described real estate, situated in the Recording District of **Anchorage, Third Judicial District, State of Alaska**, together with all other acquired title of the grantor(s) therein:


Unit Eight 'A' (8A), MCCARREY PARK CONDOMINIUMS, PHASE I, as identified in the declaration recorded October 7, 1981 in Book 652 at Page 90, and amendments thereto and as shown on floor plans and as-built survey filed under Plat No. 81-219, in the office of the Recorder for the Anchorage Recording District, Third Judicial District, State of Alaska.

Dated this 20 day of October, 2017.

Brett D. Brandemuhl

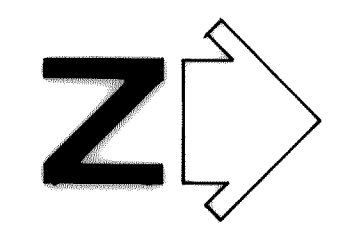
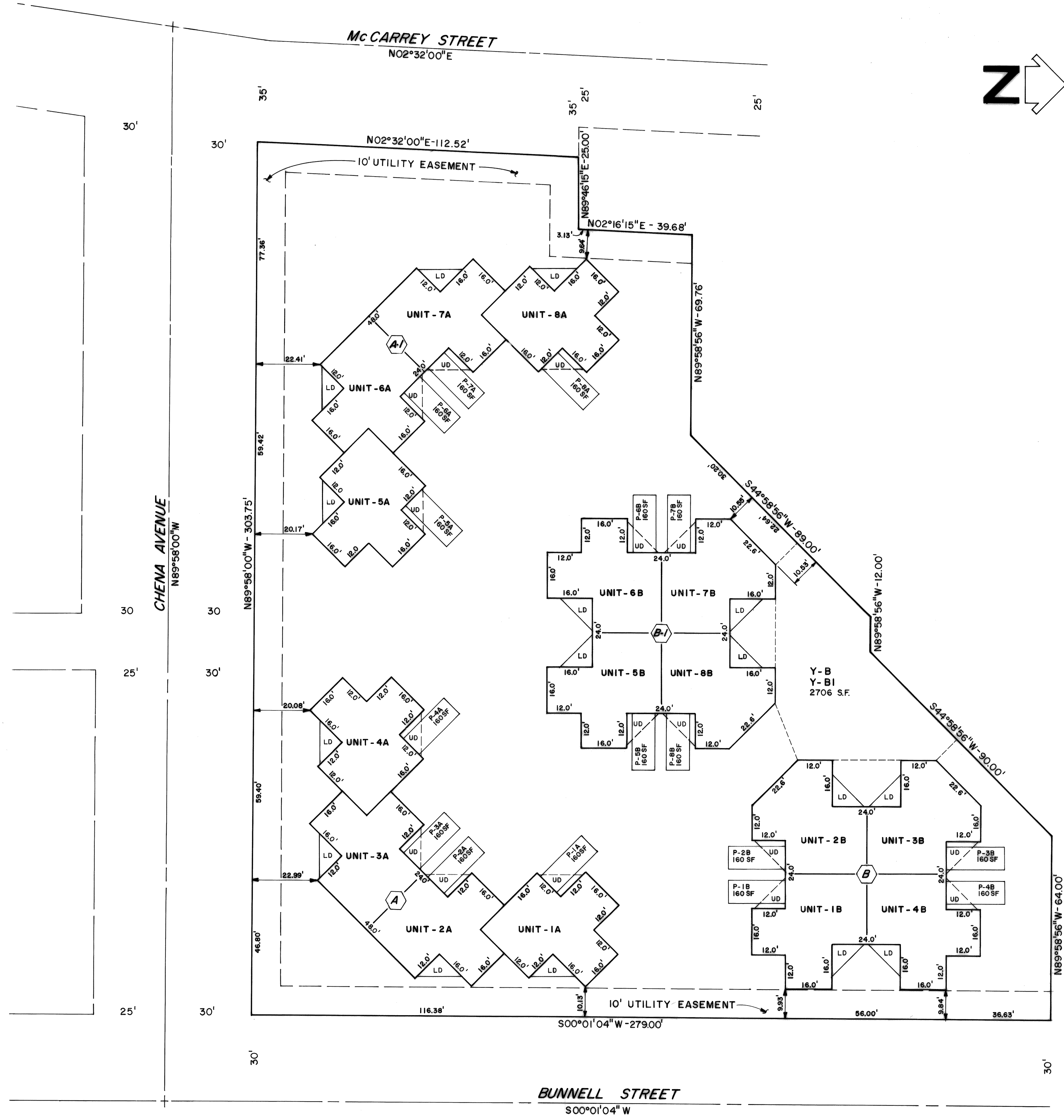
STATE OF ALASKA)
)) ss.
Third Judicial District)

THIS IS TO CERTIFY that on this 20th day of October, 2017, before me the undersigned Notary Public, personally appeared Brett D. Brandemuhl, known to me and to me known to be the individual(s) described in and who executed the foregoing instrument and he/she/they acknowledged to me that he/she/they signed the same freely and voluntarily for the uses and purposes therein set forth.

WITNESS my hand and official seal.


Notary Public in and for Alaska
My commission expires: 10/22/2020





LEGEND

- LD Lower Deck
- UD Upper Deck
- Y Yard
- P-IA Parking Unit IA
- (A-1) Building A-1


GENERAL NOTES

1. This project is located on Lot C-5, WONDER PARK SUBDIVISION, as recorded July 17, 1981, in the Anchorage Recording District, Plat No. 81-135.
2. The condominium depicted herein is subject to the provisions of the "Horizontal Property Regimes Act", Alaska.
3. All dimensions and tie lines intersect building lines and property lines at right (90°) angles unless otherwise noted.
4. Basis of vertical control is Benchmark C-B 6-B, as documented and described in "Benchmark Book"; 1972 NGS adjustment; May 1974; Published by GAAB and more specifically described as follows: Beginning at the intersection of Kenai Avenue and Davis Street; thence Southerly 165 feet along Davis Street extended; thence Easterly 140 feet to the north corner of the boiler room of Wonder Park Elementary School. The B.C. is set vertically in the northwest wall 0.3 feet Southwest of said north corner. Use top of hole for elevation.
5. All distances, dimensions and elevations are given in feet, tenths of a foot and hundredths of a foot.
6. Description of "UNIT", see Article 1, Section 3, of the Declaration.
7. Description of "LIMITED COMMON AREAS" and facilities, see Article 1, Section 6, of the Declaration.
8. Description of "COMMON AREAS" and facilities, see Article 1, Section 7, of the Declaration.
9. Declaration submitting real property to the "Horizontal Property Regimes Act", Alaska, Recorded 10-2, 1981, Book 652, Page 90.

Declaration Recorded: October 7, 1981
 Book 652, Page 90
 Serial No: 81-57363

ENGINEER'S AND SURVEYOR'S CERTIFICATE

I hereby certify that this floor plan fully and accurately depicts the layout of the unit numbers and dimensions of the units "as built" and that this is an accurate copy of plans as filed with and approved by the Municipality of Anchorage.

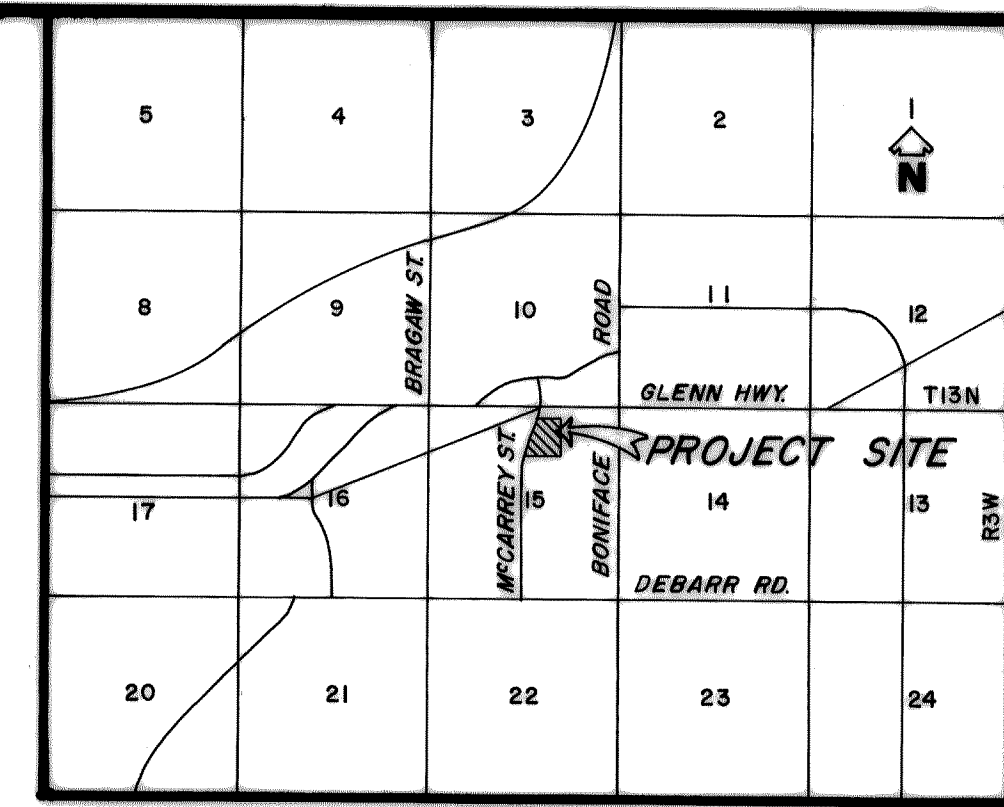


THOMAS R. SMITH, PE., L.S.
 S & S ENGINEERS, Inc.
 Engineers, Surveyors & Planners

NOTARY ACKNOWLEDGEMENT

Subscribed and sworn to before me this 2nd day of October, 1981.
 Notary for Alaska My Commission expires 5/3/82

81-219
 RECORDED - FILED 18.-
 Anchorage REC. DIST.
 DATE: Oct. 7, 1981
 TIME: 12:53 P.M.
 Searched by Transamerica Title

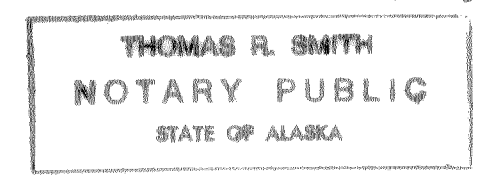


VICINITY MAP
 SCALE: 1" = 1 MILE

CERTIFICATE OF OWNERSHIP

The undersigned, hereby certifies that TURNER CONSTRUCTION COMPANY, INC. is the owner of lot C-5 WONDER PARK SUBDIVISION, We hereby consent to the preparation and recordation of the within condominium plan pursuant to the "Horizontal Property Regimes Act", (Condominiums), Alaska Statutes, Chapter 34.07.


Reford L. Turner
 by REXFORD L. TURNER, PRESIDENT
 Subscribed and sworn to before me this 5th day of Oct, 1981
Thomas R. Smith
 Notary Public in and for Alaska
 My Commission expires: 4/10/82



TRUSTEE

TRANSAMERICA TITLE INSURANCE COMPANY, as Trustee
 Deed of Trust recorded in the Anchorage Recording District on June 12, 1981 in book 607 at page 772.


Cecil J. Ellis
 TRANSAMERICA TITLE INSURANCE CO.
 701 E. TUDOR
 ANCHORAGE, ALASKA
 Subscribed and sworn to before me this 6th day of October, 1981
Sheila Bader
 Notary Public in and for Alaska
 My Commission expires: 5-19-83



DEED OF TRUST

Beneficiary of Deed of Trust recorded in the Anchorage Recording District on June 12, 1981 in book 607 at page 772.

Michael R. Atchley
 UNITED BANK OF ALASKA
 645 G STREET
 ANCHORAGE, ALASKA
 Subscribed and sworn to before me this 5th day of October, 1981
Benjamin H. Sullivan
 Notary Public in and for Alaska
 My Commission expires: 7-25-83

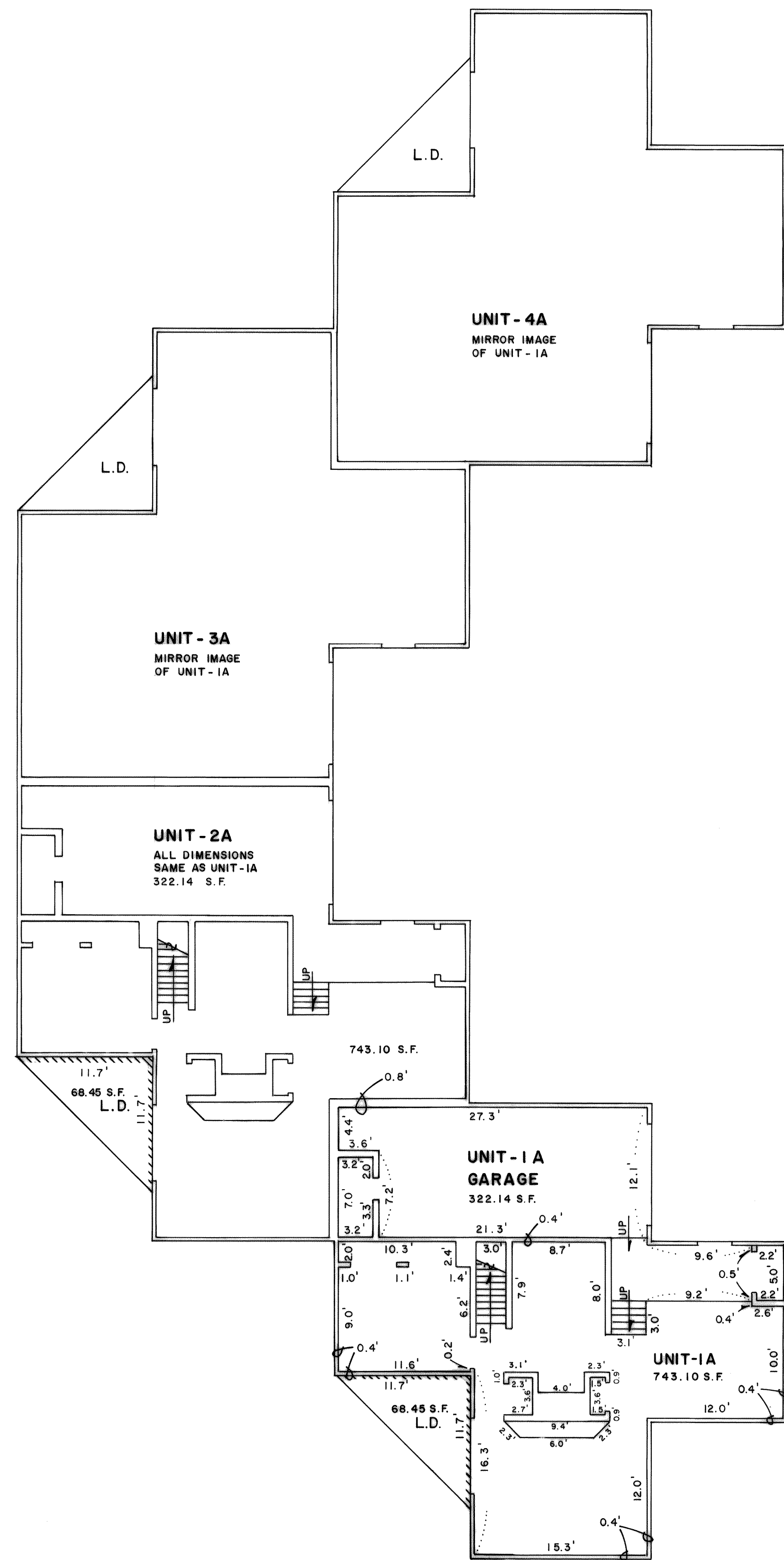


DESIGNED BY: AC
 DRAWN BY: CBB
 SCALE: 1" = 20'
 DATE: 8-12-81
 GRID: 1237
 PROJECT NUMBER: 81-39

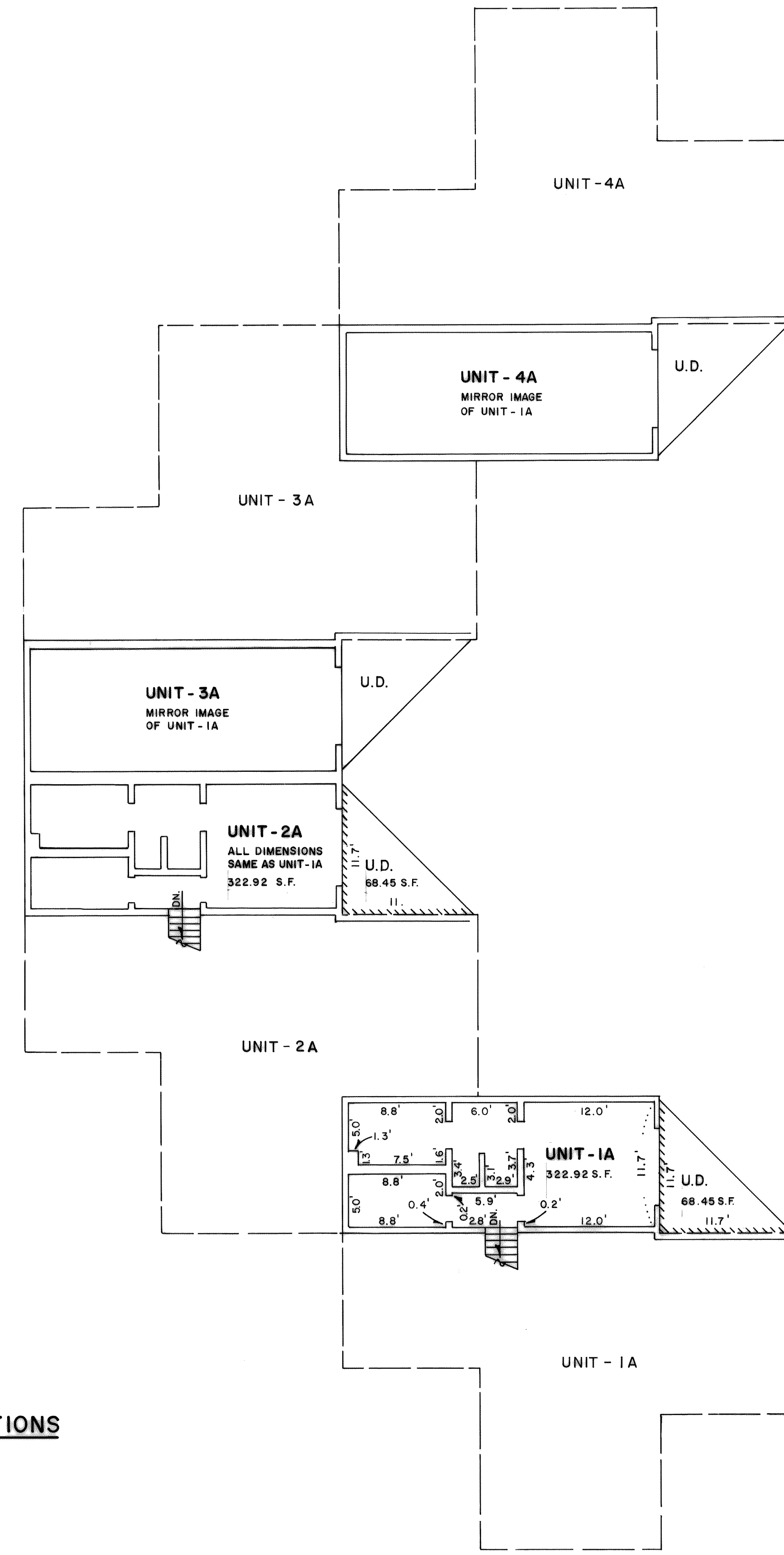
S & S ENGINEERS, Inc.
 ENGINEERS SURVEYORS
 5630 SILVERADO WAY SUITE A-3
 ANCHORAGE, ALASKA 99502

MCCARREY PARK CONDOMINIUMS
PHASE I
 CONDOMINIUM PLAN FOR LOT C-5, WONDER PARK SUBDIVISION
CERTIFICATES, VICINITY MAP, AND PARKING LAYOUT

SHEET **1**
 OF **5**



FIRST FLOOR & GARAGE




SECOND FLOOR

UNIT 1A, 2A, 3A & 4A ELEVATIONS

GARAGE	
FLOOR ELEVATION	164.51
CEILING ELEVATION	173.51
FIRST FLOOR	
FLOOR ELEVATION	168.25
CEILING ELEVATION	
SECOND FLOOR	
FLOOR ELEVATION	174.37
CEILING ELEVATION	182.37

81-219
 FILED 18-
 Anchorage REC. DIST.
 DATE Oct. 7, 1981
 TIME 12:53 P.M.
 Transamerica Title

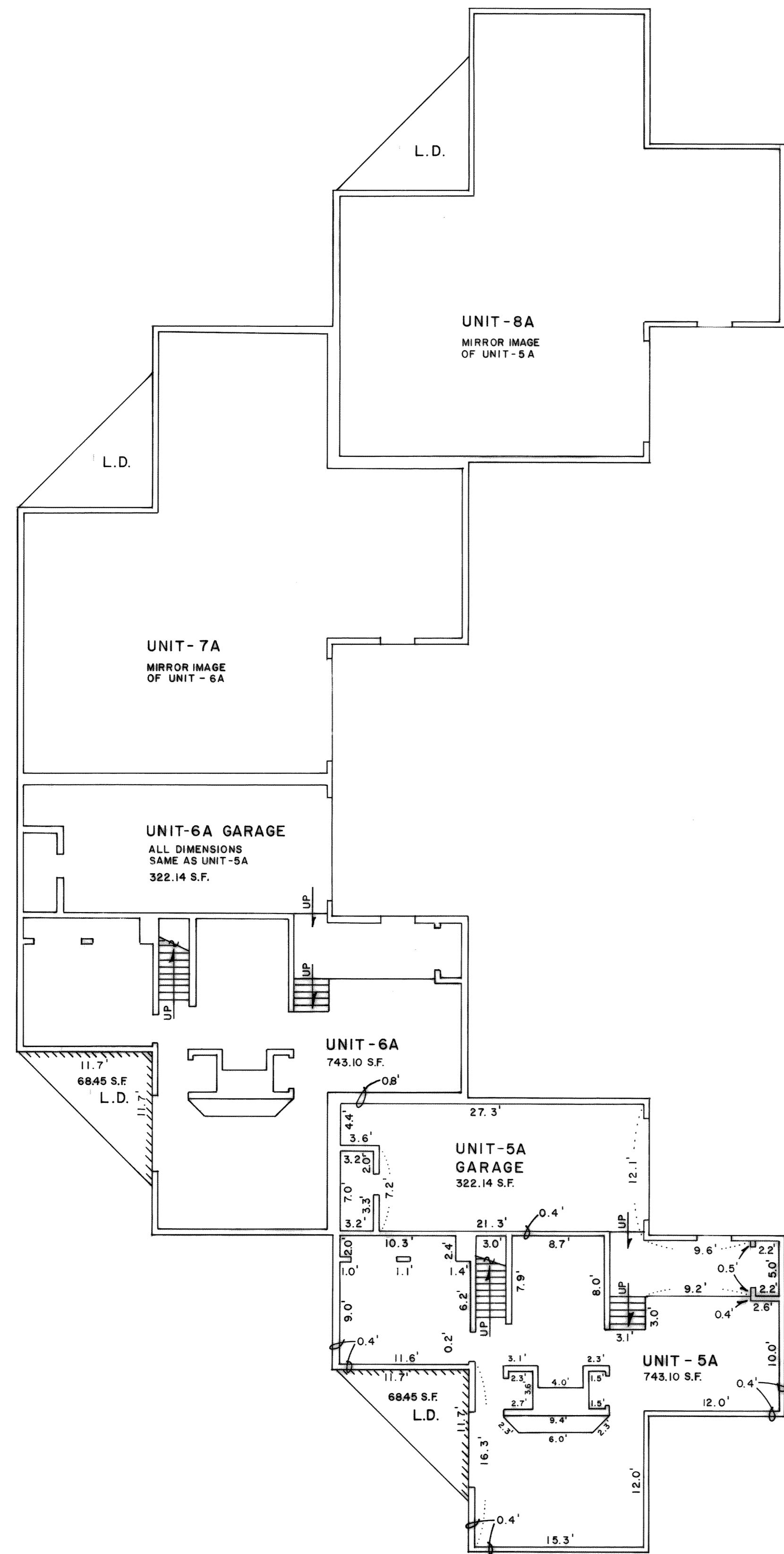
DESIGNED BY
 DRAWN BY WJV
 CHECKED BY
 SCALE 1"=8'
 DATE 9/81
 PROJECT NUMBER 81-39



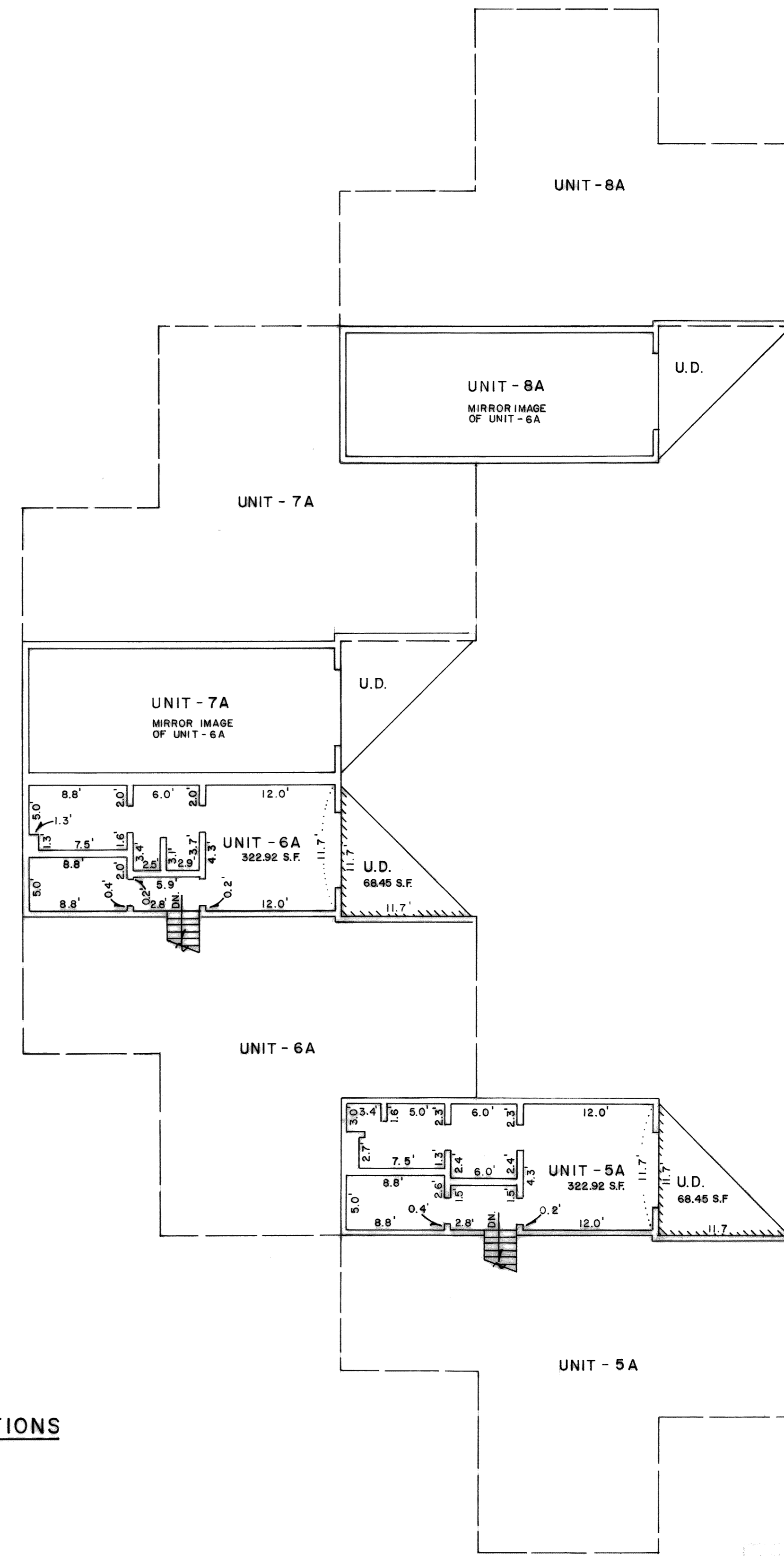
**ENGINEERS
 SURVEYORS**
 5630 SILVERADO WAY SUITE A-3
 ANCHORAGE, ALASKA 99502

MCCARREY PARK CONDOMINIUMS
PHASE I
 CONDOMINIUM PLAN FOR LOT C-5, WONDER PARK SUBDIVISION
FLOOR PLANS, BUILDING A

SHEET **2**
 OF **5**



FIRST FLOOR & GARAGE



SECOND FLOOR

UNIT 5A, 6A, 7A & 8A ELEVATIONS


GARAGE
 FLOOR ELEVATION 163.43
 CEILING ELEVATION 172.43

FIRST FLOOR
 FLOOR ELEVATION 167.17
 CEILING ELEVATION

SECOND FLOOR
 FLOOR ELEVATION 173.29
 CEILING ELEVATION 181.29

81-219
 FILED 18-
 Anchorage REC. DIST.
 DATE Oct. 7, 1981
 TIME 12:53 P.M.
 Submitted by Transamerica Title

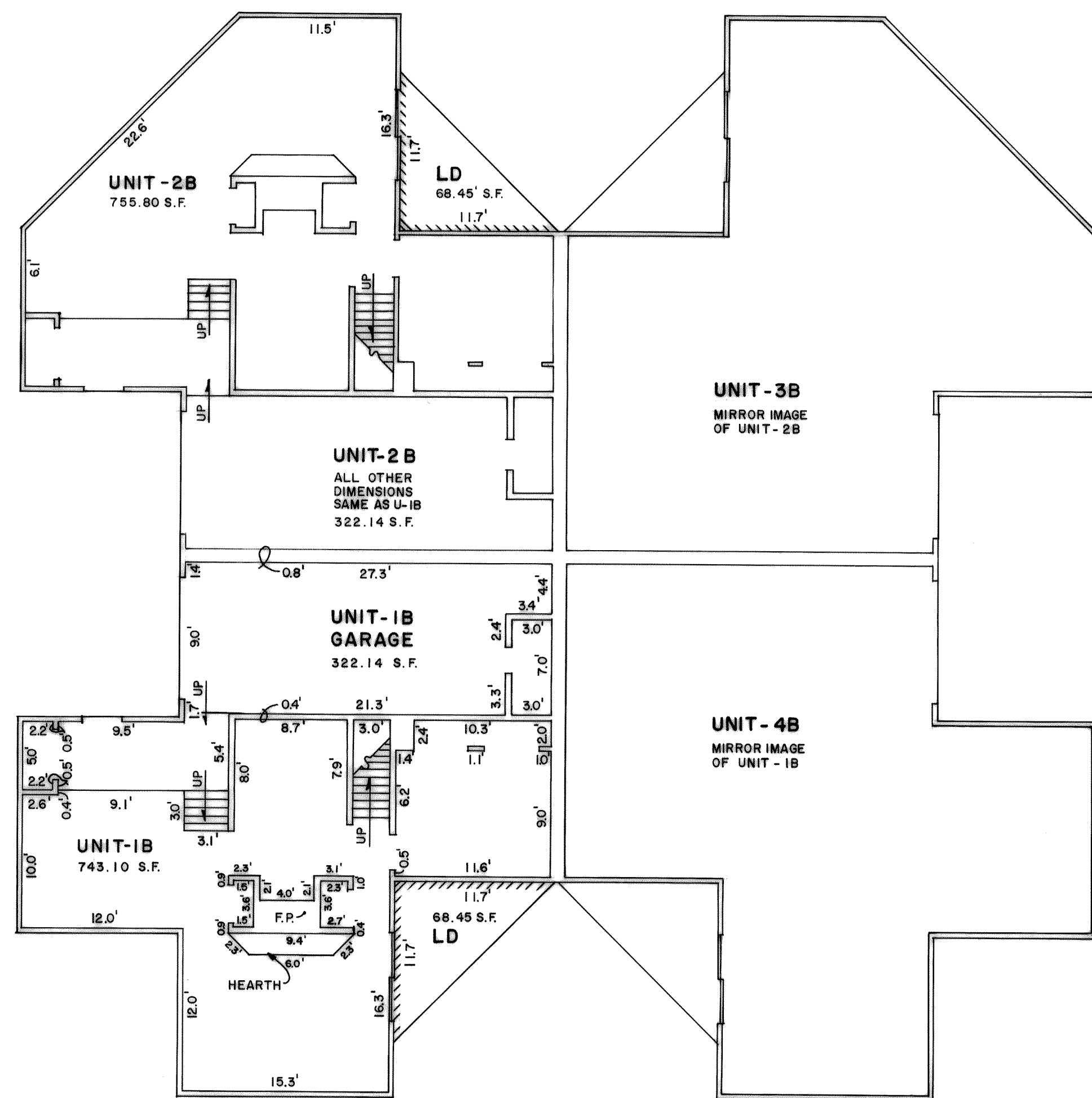
DESIGNED BY
 DRAWN BY WJV
 CHECKED BY
 SCALE 1" = 8'
 DATE 9/81
 PROJECT NUMBER 81-39



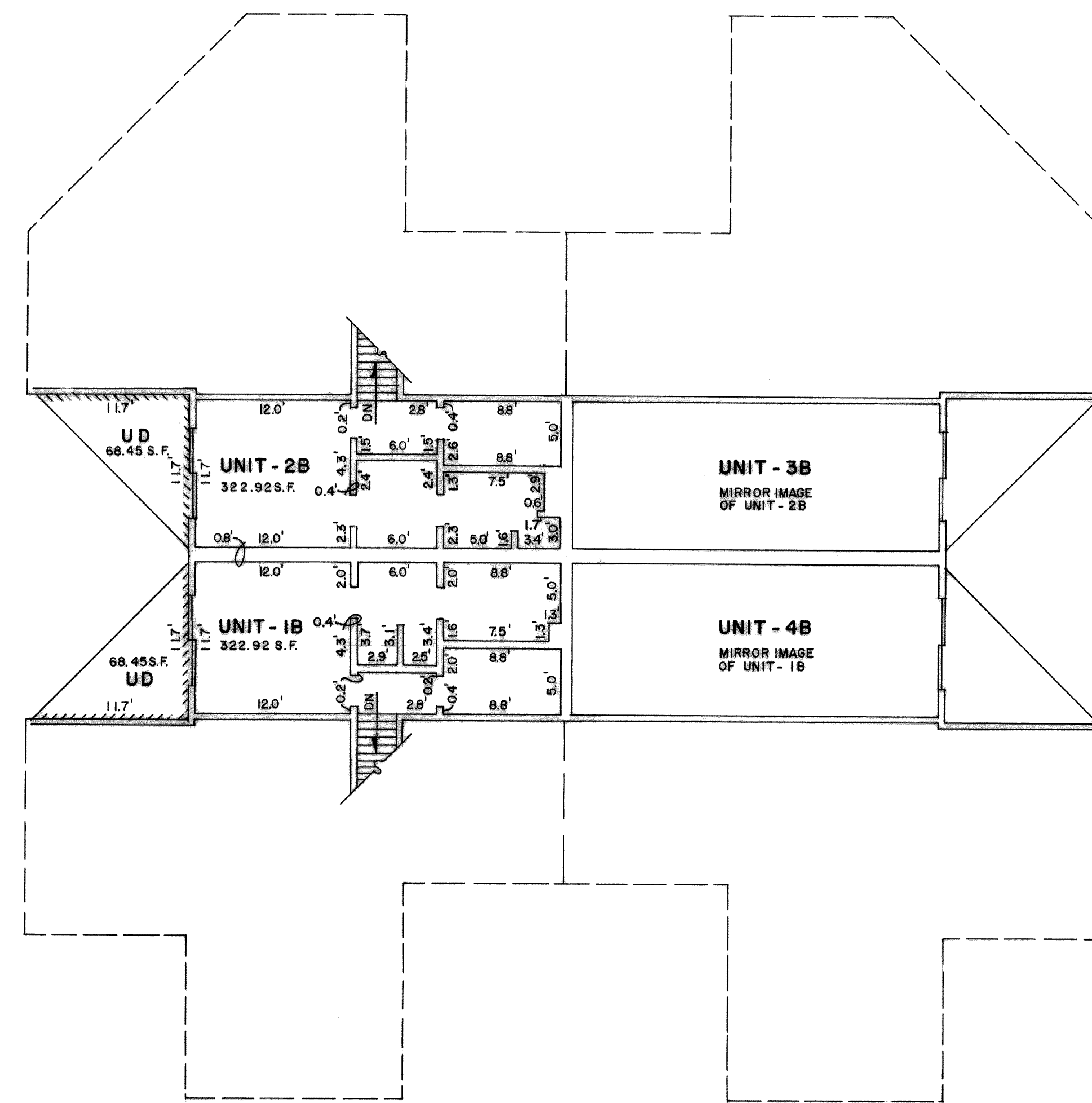
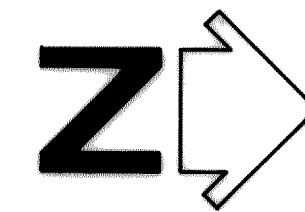
**ENGINEERS
 SURVEYORS**
 5630 SILVERADO WAY SUITE A-3
 ANCHORAGE, ALASKA 99502

MCCARREY PARK CONDOMINIUMS
PHASE I
 CONDOMINIUM PLAN FOR LOT C-5, WONDER PARK SUBDIVISION
FLOOR PLANS, BUILDING A-1

SHEET **3**
 OF **5**



FIRST FLOOR & GARAGE




SECOND FLOOR

UNIT 1B, 2B, 3B & 4B ELEVATIONS

GARAGE	
FLOOR ELEVATION	164.45
CEILING ELEVATION	173.45
FIRST FLOOR	
FLOOR ELEVATION	168.19
CEILING ELEVATION	
SECOND FLOOR	
FLOOR ELEVATION	174.31
CEILING ELEVATION	182.31

81-219
 RECORDED - FILED 18-
 Anchorage REC. DIST.
 DATE Oct. 7, 1981
 TIME 12:53 P.M.
 Submitted by Transamerica Title

DESIGNED BY
 DRAWN BY *CB*
 CHECKED BY
 SCALE 1" = 8'
 DATE
 PROJECT NUMBER 81-39



**ENGINEERS
 SURVEYORS**

5630 SILVERADO WAY SUITE A-3
 ANCHORAGE, ALASKA 99502

MCCARREY PARK CONDOMINIUMS

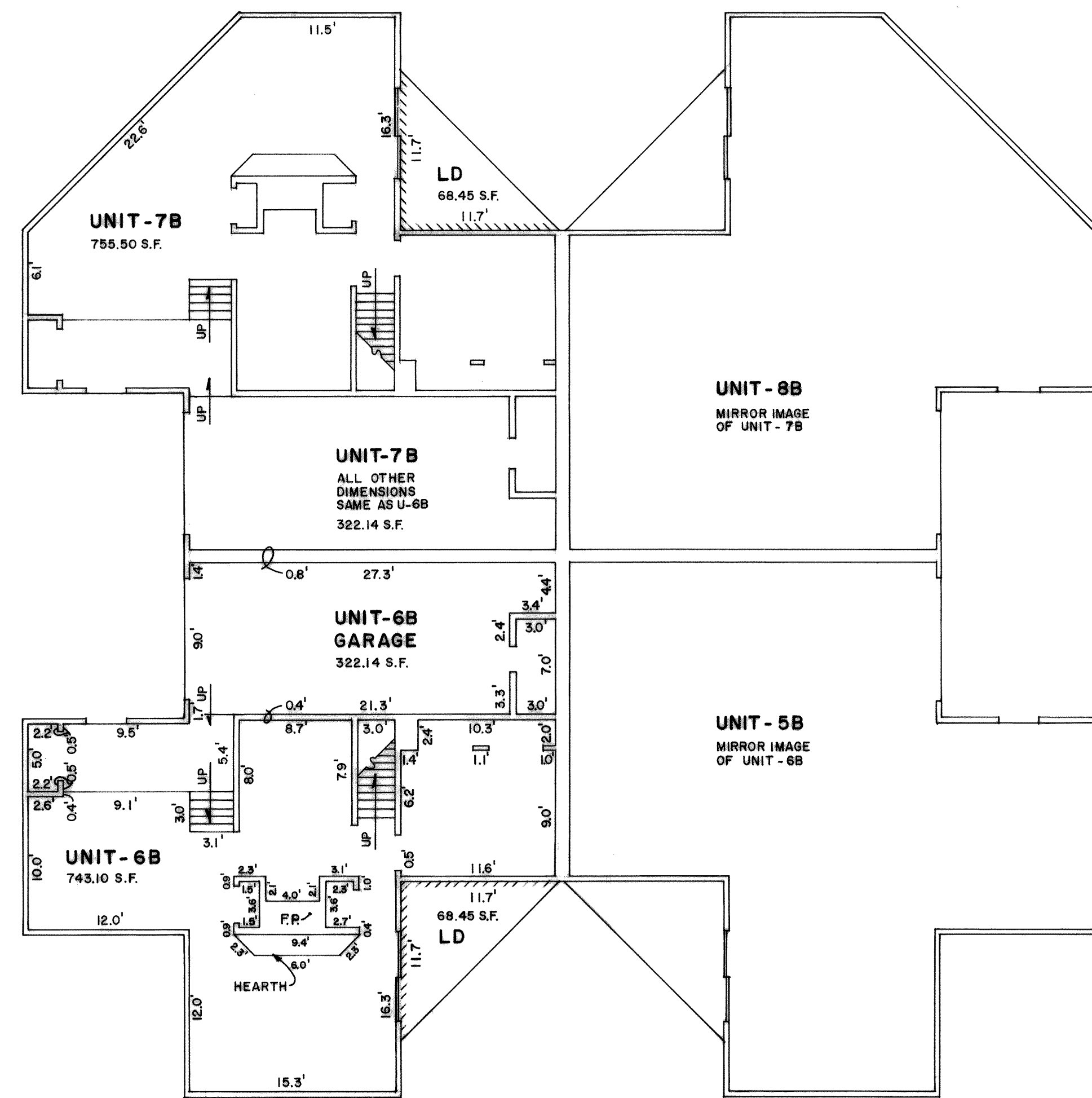

PHASE I
 CONDOMINIUM PLAN FOR LOT C-5, WONDER PARK SUBDIVISION
FLOOR PLANS, BUILDING B

SHEET

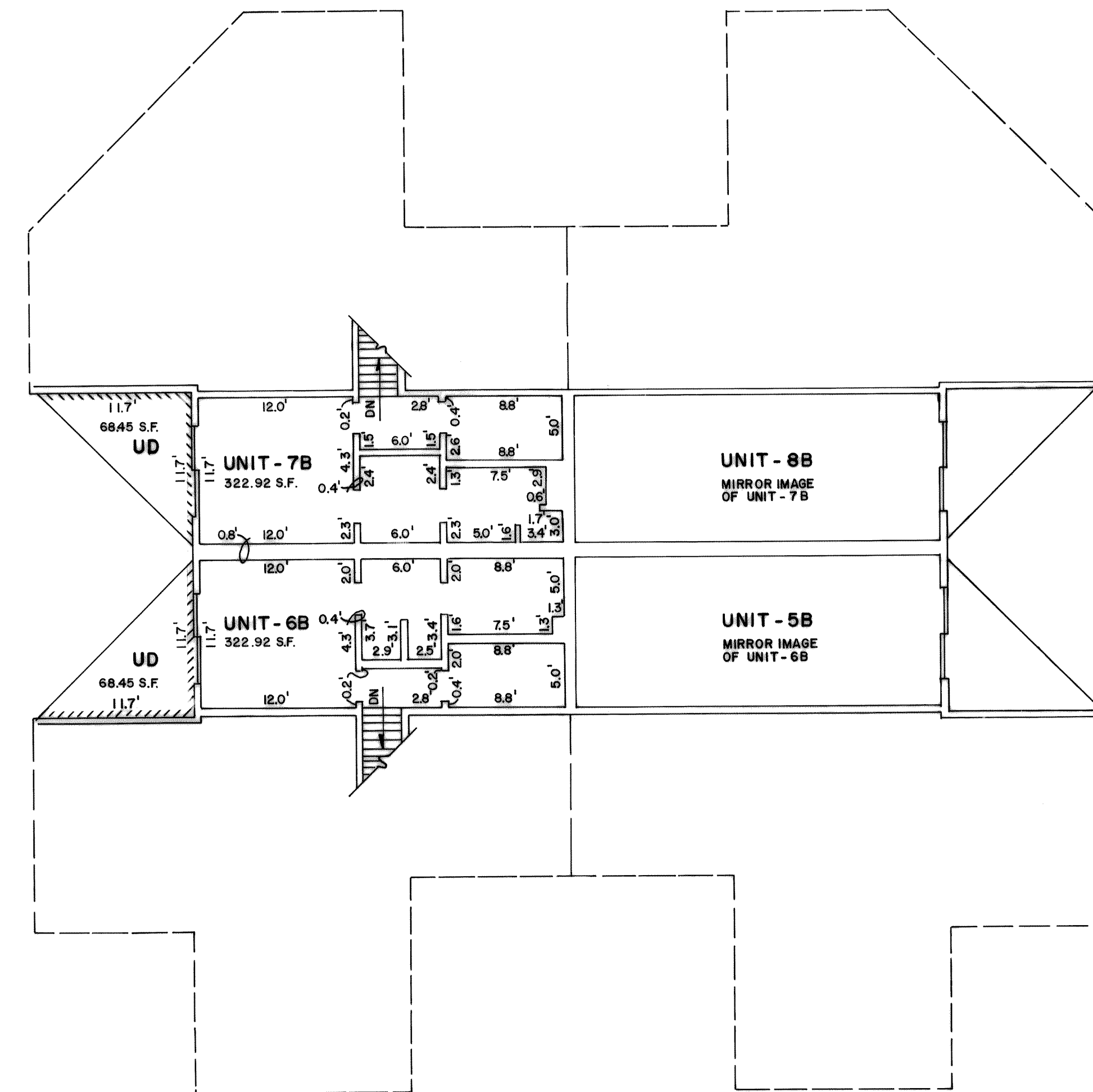
4

OF

5



FIRST FLOOR & GARAGE




SECOND FLOOR

UNIT 5B, 6B, 7B & 8B ELEVATIONS

GARAGE	
FLOOR ELEVATION	164.51
CEILING ELEVATION	173.51
FIRST FLOOR	
FLOOR ELEVATION	168.25
CEILING ELEVATION	
SECOND FLOOR	
FLOOR ELEVATION	174.37
CEILING ELEVATION	182.37

81-219
 FILED 18.-
 Anchorage REC. DIST.
 DATE: Oct 7, 1981
 TIME: 12:53 P.
 Prepared by Transamerica Title

DESIGNED BY
 DRAWN BY *CEB*
 CHECKED BY
 SCALE 1" = 8'
 DATE 9/81
 PROJECT NUMBER 81-39



**ENGINEERS
 SURVEYORS**
 5630 SILVERADO WAY SUITE A-3
 ANCHORAGE, ALASKA 99502

MCCARREY PARK CONDOMINIUMS
PHASE I
 CONDOMINIUM PLAN FOR LOT C-5, WONDER PARK SUBDIVISION
FLOOR PLANS, BUILDING B-1

SHEET **5**
 OF **5**

DECLARATION OF COVENANTS, CONDITIONS
AND RESTRICTIONS, RESERVATION OF EASEMENTS
AND CONDOMINIUM PLAN PURSUANT TO THE HORIZONTAL
PROPERTY REGIMES ACT OF THE STATE OF ALASKA
(AS 34.07, et seq.)

FOR

MCCARREY PARK CONDOMINIUMS
Phase I

THIS DECLARATION is made on the 5th day of
October, 1981, by TURNER CONSTRUCTION COMPANY, INC.,
"Declarant" herein.

P R E A M B L E:

(A) Declarant is the owner of real property in the
Third Judicial District, State of Alaska, described as:

Lot C-5, a resubdivision of Tract C-4, WONDER
PARK SUBDIVISION, according to Plat No.
81-135, located in the Anchorage Recording
District, Third Judicial District, State
of Alaska.

(B) It is the desire and intention of Declarant to
subdivide the property into a condominium estate and to impose
mutually beneficial restrictions under a general plan of im-
provement for the benefit of all the condominium estate
created.

(C) Declarant hereby declares that all of the property
is, and shall be, held, conveyed, hypothecated, encumbered,
leased, rented, used, occupied and improved subject to the fol-
lowing limitations, restrictions, easements, conditions and
covenants, all of which are declared and agreed to in further-
ance of a plan for the protection, maintenance, improvement
and sale of the property for the purpose of enhancing the
value and desirability of the property. All provisions of
this Declaration are hereby imposed as equitable servitudes
upon the property. All of the limitations, restrictions,
easements, conditions and covenants herein shall run with the
land and shall be binding upon and for the benefit of all of
the property and all parties having or acquiring any right,
title or interest in the property or any part thereof.

(D) Declarant, his successors, assigns and grantees,
covenant and agree that the undivided interest in the common
areas and limited common areas and the fee titles to the

respective units conveyed therewith shall not be separated or separately conveyed, and each such individual interest shall be deemed to be conveyed or encumbered with its respective unit, even though the description in the instrument of conveyance or encumbrance may refer only to the unit. Subsequent to the initial sales of the condominiums, any conveyance of a condominium or a unit, or any portion thereof, by its owner shall be presumed to convey the entire condominium.

ARTICLE I

DEFINITIONS

Section 1. PROPERTY

The "Property" shall mean all the real property described above.

Section 2. CONDOMINIUM

"Condominium" shall mean an undivided fee ownership interest in the common areas and limited common areas, together with a separate ownership interest in fee in a unit.

Section 3. UNIT

"Unit" shall mean and include the elements of a condominium not owned in common with the owners of other condominiums in the property; each of the units in the multi-family structure, each separately described and designated in Exhibit A which is attached and incorporated herein by this reference, shall be a separate free-hold estate consisting of the space bounded by and contained within the interior surfaces of the perimeter walls, floors, roof, windows and doors of each unit. In interpreting deeds, declarations and plans, the existing physical boundaries of the unit, or a unit constructed in substantial accordance with the original plans thereof, shall be conclusively presumed to be its boundaries rather than the description expressed in the deed, plan or declaration, regardless of settling or lateral movement of the building, and regardless of minor variances between boundaries as shown on the plan or in the deed and declaration and those of the building as constructed. Concurrently with the recording of this Declaration, a survey map and floor plan of the project is being filed in the Anchorage Recording District, Third Judicial District, State of Alaska, under File No.

81-219.

Section 4. UNIT OWNER

"Unit owner" shall mean the person or persons holding title in fee to a unit.

Section 5. PROJECT

"Project" shall mean the entire property divided into condominiums, or to be divided into condominiums, including all structures thereon, the common areas, the limited common areas and the units within the property.

Section 6. LIMITED COMMON AREAS

"Limited common areas" shall mean and include all areas for which exclusive easements are reserved for the benefit of unit owners, including, but not limited to, decks and assigned parking spaces and yard areas as those areas are set forth on the survey map and/or the set of floor plans filed simultaneously herewith and incorporated herein by this reference as though fully set forth. The limited common areas for each unit are described in Exhibit "B" attached to this Declaration and incorporated herein by this reference.

Section 7. COMMON AREAS

"Common areas" shall mean and include all areas on the property, except the units, and shall further include, for maintenance purposes of the Association, all gas, water and sewer main lines, all ducts, chutes, conduits, wires and other utility installations of the multi-family structures wherever located (except the outlets thereof when located within the units), the lot upon which the structure is located and the airspace above the structure, all bearing walls, columns, floors, the roof, slab, foundation, walkways, and stairways.

Section 8. RESIDENCE

"Residence" shall mean and include a unit and its corresponding limited common areas over which the unit owner has an exclusive easement as provided for herein.

Section 9. COMMON ASSESSMENT

"Common assessment" shall mean the charge against an owner for his proportionate share of the cost of maintaining, improving, repairing and managing the project and all other common expenses, including operational costs for the common areas, which are to be paid by each unit owner to the Association for common expenses and charged to his condominium.

Section 10.

SPECIAL ASSESSMENT

"Special assessment" shall mean a charge against a particular unit owner and his condominium, directly attributable to the unit owner, equal to the cost incurred by the Association for corrective action performed pursuant to the provisions of this Declaration, plus interest thereon as provided for in this Declaration.

Section 11.

CAPITAL IMPROVEMENT ASSESSMENT

"Capital improvement assessment" shall mean a charge against each unit owner and his condominium, representing a portion of the cost to the Association for installation or construction of any capital improvements on any of the common areas or the limited common areas which the Association may from time to time authorize.

Section 12.

ASSOCIATION

"Association" shall mean McCarrey Park Condominium Association.

Section 13.

COMMON EXPENSES

"Common expenses" shall mean the actual and estimated costs of maintenance, management, operation, repair and replacement of the common areas and limited common areas (to the extent not paid by the unit owner responsible for payment), including unpaid special reconstruction and capital improvement assessments; costs of management and administration of the Association, including, but not limited to, compensation paid by the Association to managers, accountants, attorneys and other employees; the costs of utilities, gardening and other services benefiting the common areas and limited common areas; the costs of fire, casualty, liability, workmen's compensation and other insurance covering the project; the cost of bonding of the members of the Association or managing agents; taxes paid by the Association; amounts paid by the Association for discharge of any lien or encumbrance levied against the entire project or portions thereof; and the costs of any other item or items designated by the Association for any reason whatsoever.

Section 14.

MORTGAGE - MORTGAGEE - MORTGAGOR

Reference in this Declaration to a mortgage shall be deemed to include a deed of trust; reference to a mortgagee shall be deemed to include the beneficiary of a deed of trust; and reference to a mortgagor shall be deemed to include the trustor of the deed of trust.

Section 15. BOARD OF DIRECTORS

"Board of Directors" shall mean the Board of Directors of the Association.

ARTICLE II

RESIDENCE AND USE RESTRICTIONSSection 1. SINGLE-FAMILY RESIDENCE

Residences shall be used exclusively for single-family residential purposes.

Section 2. DESCRIPTION OF CONDOMINIUM BUILDINGS

There are four condominium buildings in the project which are labeled as buildings A, A-1, B and B-1, on the aforementioned survey map and floor plans. Each building contains four (4) units. The buildings are two-level buildings with wood frame construction and a concrete slab foundation. The exterior siding is comprised of T-111 fir plywood and the roofs are sloped with composition shakes.

Section 3. PARKING AND VEHICULAR RESTRICTIONS

No vehicle which shall not be in an operating condition shall be parked or left on the property subject to this Declaration, other than on an assigned parking space. The parking spaces shall be used for parking vehicles only and shall not be converted for living, recreational or business purposes. There shall be no exposed storage deposited, accumulated or preserved anywhere on the property.

Section 4. NUISANCES

No noxious or offensive activities (including, but not limited to, the repair of automobiles) shall be carried on upon the project. No horns, whistles, bells or other sound devices, except security devices used exclusively to protect the security of a residence and its contents, shall be placed or used in any such residence. No loud noises shall be permitted on the property, and the Board of Directors of the Association shall have the right to determine if any noise or activity-producing noise constitutes a nuisance. No unit owner shall permit or cause anything to be done or kept upon the property which will increase the rate of insurance thereon or which will obstruct or interfere with the rights of other unit owners, nor will he commit or permit any nuisance on the premises, or commit or cause any illegal act to be committed thereon. Each unit owner shall comply with all of the requirements of the local or State health authorities and with all

other governmental authorities with respect to the occupancy and use of a residence.

Section 5. SIGNS

No signs, posters, displays or other advertising devices of any character shall be erected or maintained on, or shown or displayed from, the residences without prior written approval having been obtained from the Board of Directors of the Association; provided, however, that the restrictions of this paragraph shall not apply to any sign or notice of customary and reasonable dimension which states that the premises are for rent or sale. Address, identification signs and mail boxes shall be maintained by the Association. The Board of Directors may summarily cause all unauthorized signs to be removed and destroyed. This section shall not apply to any signs used by Declarant or its agents in connection with the original construction and sale of the condominiums as set forth in Article XII, Section 3.

Section 6. HOLD HARMLESS AND INDEMNIFICATION

Each unit owner shall be liable to the Association for any damage to the common areas or any equipment thereon which may be sustained by reason of the negligence of said unit owner or of his guests or invitees, to the extent that any such damage shall not be covered by insurance. Each unit owner does further, by the acceptance of his deed, agree to indemnify each and every other unit owner, and to hold him or her harmless, from any claim of any person for personal injuries or property damage occurring within the residence of the unit owner, unless said injury or damage shall occur by reason of the negligence of any other unit owner, and each unit owner further agrees to defend, at his expense, any and all remaining owners who may be sued by any person for a claim for personal injury or property damage alleged to have been sustained within the residence of that unit owner.

Section 7. OUTSIDE INSTALLATIONS

No outside television or radio pole, antenna or clothesline shall be constructed, erected or maintained on any residence without first obtaining the approval of the Board of Directors. No wiring or installation of air conditioning or other machine shall be installed on the exterior of the building of the project or be allowed to protrude through the walls or roof of the building, unless the prior written approval of the Board of Directors is secured. No basketball standards or fixed sports apparatus shall be attached to any residence without the prior written approval of the Board of Directors.

Section 8.

PET REGULATIONS

No animals, livestock or poultry shall be kept in any residence, except that domestic dogs, cats, fish and birds in inside bird cages may be kept as household pets within the project, provided that they are not kept, bred or raised therein for commercial purposes or in unreasonable quantities. As used in this Declaration, "unreasonable quantities" shall be deemed to limit the number of dogs, cats and birds to two (2) each. The Association shall have the right to prohibit maintenance of any animal which constitutes, in the opinion of the Directors of the Association, a nuisance to any other unit owner. Dogs and cats belonging to unit owners, occupants or their licensees must be either kept within an enclosure, or on a leash being held by a person capable of controlling the animal. The enclosure must be maintained so that the animal cannot escape therefrom and shall be subject to the approval of the Board of Directors of the Association. Should any dog or cat belonging to a unit owner be found unattended out of the enclosure and the animal, such animal may be removed by the Board of Directors or a person designated by them to a pound under the jurisdiction of the local municipality in which the property is situated. Furthermore, any unit owner shall be absolutely liable to each and all remaining owners, their families, guests and invitees, for any damage to person or property caused by any pets brought or kept upon the property by an owner or by members of his family, guests, licensees or invitees.

Section 9.

VIEW OBSTRUCTIONS

No vegetation or other obstruction shall be planted or maintained upon any deck in such location or of such a height as to unreasonably obstruct a view from any other residence in the vicinity thereof. In the event of a dispute between owners of units as to the obstruction of a view from a residence, such dispute shall be submitted to the Board of Directors, whose decisions in such matters shall be binding. Any such obstruction shall, upon request of the Board, be removed or otherwise altered to the satisfaction of the Board by the owner of the residence upon which said obstruction is located.

Section 10.

BUSINESS OR COMMERCIAL ACTIVITY

No business or commercial activity shall be maintained or conducted in any residence, except that Declarant, or a person designated by the Association as agent of the Association for purposes of managing the property, may maintain management offices and facilities in a residence or in a temporary structure constructed on the project. Provided, however, that professional and administrative occupations may be carried on within the

residences so long as there exists no external evidence thereof.

Section 11.

TEMPORARY STRUCTURE

No temporary structure, boat, truck, trailer, camper or recreation vehicle of any kind shall be used as a living area while located on the project; however, trailers or temporary structures for use incidental to the initial construction of the improvements on the property may be maintained thereon, but shall be removed within a reasonable time upon completion of construction of the project.

Section 12.

RUBBISH REMOVAL

Trash, garbage or other waste shall be disposed of only by depositing same, into a trash container and placed in the designated pick-up area on the day of pick up for removal. No owner of a unit shall permit or cause any trash or refuse to be disposed of on any portion of the project subject to this Declaration. No portion of the project shall be used for the storage of building materials, refuse or any other materials other than in connection with approved construction. There shall be no exterior fires whatsoever, except barbeque fires contained within receptacles thereof.

Section 13.

LEASE OF UNITS

Any unit owner may lease his unit to a third party, but such a lease arrangement must be in writing and shall provide that the failure to comply in all respects with the provisions of this Declaration and the Association Bylaws shall be a default under the terms of the lease. No unit owner may lease his unit for transient or hotel purposes; nor may less than the entire unit be leased.

ARTICLE III

ARCHITECTURAL PROVISIONS

Excepting the interior of units, no replacement, addition or alteration of the building, structure, fence, drainage facility, common or limited common area landscaping or planting shall be effected on any residence other than by Declarant until the plans, specifications and plat plan showing the location and nature of such replacement, addition, alteration or removal have been submitted to, and approved in writing by, the Board of Directors; nor shall any exterior painting or decorative alteration be commenced until the Board has approved the plans therefor, including the proposed color schemes, design thereof and the quality of materials to be used. All such plans and specifications shall be prepared by an architect or landscape

architect or licensed building designer, said person to be employed by the unit owner making application at his sole expense. Plans and resubmittals thereof shall be approved or disapproved within thirty (30) days. Failure of the Board to respond to a submittal or resubmittal of plans within such period shall be deemed to be approval of the plans as submitted or resubmitted. The approval of the plans and specifications may be withheld, not only because of noncompliance with any of the specific conditions, covenants and restrictions contained in this Declaration, but also by reason of reasonable dissatisfaction of the Board with the location of the structure on the residence, the elevation, color scheme, finish, design, proportions, architecture, shape, height style and appropriateness of the proposed structure or altered structure, the materials used therein, or because of its reasonable dissatisfaction with any or all other matters or things which, in the reasonable judgment of the Board, will render the proposed investment inharmonious or out of keeping with the general plan of improvement of the property or with the improvements erected on other residences. If, after such plans and specifications have been approved, the improvements are altered, erected or maintained upon the residence other than as approved by the Board, such alteration, erection and maintenance shall be deemed to have been undertaken without the approval of the Board having been obtained as required by this Declaration. After the expiration of one (1) year from the date of completion of any improvement, said improvement shall, in favor of purchasers and encumbrancers, in good faith and for value, be deemed to comply with all of the provisions hereof, unless a notice of such non-compliance or noncompletion, executed by one member of the Board, shall appear of record in the Office of the Recorder, Anchorage Recording District, or legal proceedings shall have been instituted to enforce compliance with these provisions. The approval of the Board of any plans or specifications submitted for approval as herein specified for use on any residence shall not be deemed to be a waiver by the Board of its right to object to any of the features or elements embodied in such plans and specifications, if or when the same features or elements are embodied in any subsequent plans and specifications submitted for approval as herein provided for use on other residences. No member of the Board shall be liable to any person for his decisions or failure to act in making decisions as a member of said Board. The members of the Board shall receive no compensation for their services performed pursuant to this Declaration. Upon approval of the Board, it shall be conclusively presumed that the location and height of any improvement does not violate the provisions of this Declaration.

ARTICLE IV

REPAIR AND MAINTENANCESection 1. REPAIR AND MAINTENANCE DUTIES
OF ASSOCIATION

The Association shall maintain, repair and make necessary improvements to, and pay for out of the maintenance fund to be provided, all common areas and the building thereon; all corrective architectural, landscaping and repair work within residences, if the unit owner fails to repair the areas subject to his control and duty to maintain; all metered utilities in common areas; and all common parking areas, ramps, walks and other means of ingress and egress within the project. To the extent not assessed to or paid by the unit owners, the Association shall pay all real and personal property taxes and assessments levied upon any portion of the common areas or limited common areas. It shall further be the affirmative duty of the Association to require strict compliance with all provisions of this Declaration and to inspect the property for any violations thereof. All obligations contained herein shall also apply to the encroachment easement described in the preamble hereof.

Section 2. REPAIR AND MAINTENANCE BY UNIT OWNER

Each unit owner shall maintain, repair, replace and restore all portions of his residence, including the interior walls, ceilings, windows, floors, doors and permanent fixtures and limited common areas subject to his exclusive control, in a clean, sanitary and attractive condition.

ARTICLE V

DESTRUCTION OF IMPROVEMENTSSection 1. DAMAGE AND DESTRUCTION

If, within sixty (60) days of damage or destruction of all or part of the property, it is not determined by a majority of all unit owners to repair, reconstruct or rebuild in accordance with the original plans, or by unanimous vote of all unit owners to do otherwise, then:

(a) The property shall be owned in common by the unit owners;

(b) The undivided interest of the property owned in common which appertains to each of the unit owners shall be the percentage of the undivided interest previously owned by him in the common areas and facilities; and

(c) Mortgages, deeds of trust or liens affecting any of the units shall be transferred in accordance with the existing priorities to the percentage of the undivided interest of the unit owner in the property.

Section 2. APPLICATION OF INSURANCE PROCEEDS

Subject to the provisions of Section 1, and the interests of any holder of a first mortgage, in the event of damage or destruction as the result of fire or other casualty, the Board of Directors shall arrange for the prompt repair and restoration, exclusive, however, of furniture, furnishings, fixtures or equipment installed by unit owners, and the Board of Directors shall disburse the proceeds of all insurance policies to the contractors engaged in such repair and restoration in appropriate progress payments. Any cost of such repair and restoration in excess of the insurance proceeds shall constitute a common expense, and the Board of Directors may assess all unit owners for such deficit as part of the common charges.

Section 3. RIGHT TO PARTITION

The common areas and facilities shall remain undivided, and no unit owner or other person may bring any action for partition or division of any part, unless the property has been removed from the provisions of the Horizontal Property Regimes Act of the State of Alaska.

Section 4. SUBDIVISION AND COMBINATION OF UNITS AND COMMON AREAS AND FACILITIES

Subject to ARTICLE VIII, Section 4, a resolution adopted and signed by at least seventy-five percent (75%) of the unit owners may provide for the subdivision or combination, or both, of any unit or units or of the common or limited common areas and facilities, or any parts thereof, and the means for accomplishing such subdivision or a combination, or both, and any such resolution shall provide, in conjunction therewith, for the appropriate amendments to this Declaration, the Bylaws or any other documents or agreements affected thereby; provided that the space combined or subdivided shall, after such subdivision or combination, have the same percentage of total value that such space had prior to such subdivision or combination unless such percentage of total value is changed by appropriate amendment in accordance with Article X hereof.

Section 5. INTERIOR DAMAGE

Restoration and repair of any damage to the interior of any individual unit shall be made by and at the individual expense of the owner of that unit and, in the event of a deter-

mination to rebuild after partial or total destruction, shall be completed as promptly as practical and in a lawful and workmanlike manner.

Section 6. NOTICE TO MORTGAGEE

Any institutional holder of a first mortgage on any unit shall be given written notice of any substantial damage or destruction to a condominium or the common elements. In any event, notice will be given whenever the damage to the common elements exceeds \$10,000, or the damage to the individual condominium exceeds \$1,000.

ARTICLE VI

ASSESSMENTS

Section 1. LEVY AND PAYMENT

All unit owners shall pay all common assessments for common expenses and all applicable special assessments and capital improvement assessments imposed by the Board of Directors. The common assessments and applicable capital improvement and special assessments, together with interest, costs and reasonable attorney's fees, shall be the personal obligation of the person who was the owner of the condominium at the time when the assessment fell due. The assessment shall include payments to a general operating reserve fund for replacement as deemed necessary by the Board of Directors. The assessments levied by the Board of Directors shall be used exclusively to promote the recreation, health, safety and welfare of the residents of the condominiums and for the improvement, operation, replacement and maintenance of the project. Not later than thirty (30) days prior to the beginning of each calendar year, the Board of Directors shall estimate the total charges to be assessed against each condominium. Written notice of the annual assessments shall be sent to every unit owner subject thereto. Each owner thereof shall thereafter pay to the Association his assessment in installments as established by the Board of Directors. In the event the Board of Directors shall determine that the estimate of total charges for the current year is, or will become, inadequate to meet all expenses of the property for any reason, it shall immediately determine the approximate amount of such inadequacy and issue a supplemental estimate of the total charges to be assessed against each condominium. Any further increases in the amount so assessed shall only be effective upon written consent of two-thirds (2/3) of the unit owners and their first mortgagees.

Each installment of an assessment shall become delinquent if not paid on or before thirty (30) days from the date upon

which it becomes due. All annual common assessments shall be paid according to the percentage of ownership in the common areas as set forth in Exhibit C. All excess funds remaining in the general operating reserve fund over and above the amounts used for the operation of the condominium project shall be returned to the unit owners in a proportion equal to their individual contributions or may be retained by the Association and applied to the following year's assessments. In a voluntary conveyance of a condominium, the grantee of the same shall be jointly and severally liable with the grantor for all unpaid assessments by the Association against the latter for his share of the common expenses up to the time of the grant or conveyance, without prejudice to the grantee's right to recover from the grantor the amounts paid by the grantee therefor. Notwithstanding anything to the foregoing to the contrary, any units owned by the Declarant which are unoccupied shall be assessed at ninety percent (90%) of the full common assessment.

From and after the date of recordation of a deed to the first unit owner of an interest in the project, the unit owner shall establish an assessment reserve fund with the Association, which reserve fund shall equal the projected assessments to the unit owner for a two-month period. In addition, the unit owner shall pay to the Association the regular monthly assessment as provided herein, the purpose being to have available at all times for the Association an assessment reserve fund equal to two months of assessments. This assessment reserve fund shall be maintained at all times, just as a reserve for taxes and insurance is so maintained, and in the event of a subsequent transfer of the unit owner's interest in the project, the subsequent purchaser shall be responsible for establishing and maintaining this reserve fund.

Section 2.

DELINQUENCIES

There shall accrue with each delinquent assessment a late charge of Five Dollars (\$5.00), together with interest at the maximum rate permitted by law on such delinquent sums, calculated from the date of delinquency to and including the date full payment is received by the Association. In the event of default by any unit owner in the payment of any assessment, the Association shall notify all persons and firms holding a mortgage or deed of trust by any unit owner on any condominium on the project.

Section 3.

LIENS, ENFORCEMENT

All sums assessed in accordance with the provisions of this Declaration shall constitute a lien on the respective condominium prior and superior to all other liens, except (1) all taxes, bonds, assessments and other levies which, by law,

would be superior thereto, and (2) the lien or charge of any mortgage of record made in good faith and for value and recorded prior to the date on which the lien became effective. It shall be the duty of the Association to enforce such lien in any manner permitted by law. In any such foreclosure, the condominium owner shall be required to pay a reasonable rental for the condominium and the plaintiff in such foreclosure action shall be entitled to the appointment of a receiver to collect the same. The Association shall have the power to bid on the condominium at the foreclosure sale and to acquire and hold, lease, mortgage and convey the same. Suit to recover a money judgment for unpaid common expenses shall be maintainable without foreclosing or waiving the lien securing the same, and this provision, or any institution of suit to recover a money judgment, shall not constitute an affirmation of the adequacy of money damages. Any recovery resulting from a suit in law or equity initiated pursuant to this section may include reasonable attorneys' fees as fixed by the court.

ARTICLE VII

THE ASSOCIATION

FORMATION AND MEMBERSHIP

Section 1.

The Association shall be incorporated under the name of McCarrey Park Condominium Association, as a corporation not for profit under the laws of the State of Alaska. Every unit owner who is subject to assessment shall automatically, upon becoming the owner of a condominium, be a member of the Association and shall remain a member thereof until such time as his ownership ceases for any reason, at which time his membership in the Association shall automatically cease. A person shall be deemed an owner of a condominium only upon recordation of a deed conveying the condominium to him, and the membership shall be appurtenant to the condominium conveyed.

(a) The Association shall adopt Bylaws for the administration of the property and the Association and other purposes not inconsistent with this Declaration and the Act. These Bylaws shall be adopted by the Board of Directors of the Association after their election at the Association organizational meeting, which meeting shall be held at such time as over fifty-one percent (51%) of the units in the project have been sold. The Bylaws may be amended or modified by the vote of seventy-five percent (75%) of the unit owners. Any proposed modifications or amendments to the Bylaws shall be proposed by Association members at any duly constituted annual or special meeting of the Association. A copy of the proposed amendment shall be included in the notice of any meeting in which action is to be taken.

BOOK 652

GENERAL POWERS OF THE ASSOCIATION

Section 2.

The Association shall have all of the powers set forth in its Articles of Incorporation, together with its general powers as a nonprofit corporation, generally to do any and all things that a corporation organized under the laws of the State of Alaska may lawfully do in operating for the benefit of its members, subject only to the limitations upon the exercise of such powers as are expressly set forth in the Articles, the Bylaws and in this Declaration and to do any and all acts which may be necessary or proper for, or incidental to, the exercise of any of the express powers of the Association or for the peace, health, comfort, safety and general welfare of the unit owners and their guests.

SPECIAL POWERS OF BOARD OF DIRECTORS

Section 3.

Without in any way limiting the generality of the foregoing, in the event that the Board of Directors determines that an improvement is in need of repair, restoration or painting, or that landscaping is in need of installation, repair or restoration, or that an improvement is in existence without proper approval of the Board, or that there is a violation of any provision of this Declaration, then the Board of Directors shall give written notice to the unit owner of the condition or violation complained of, and unless the Board has approved in writing corrective plans proposed by the unit owner to remedy the condition complained of within such period of time as may be determined reasonable by the Board of Directors after it has given written notice, and such corrective work so approved is completed thereafter within the time allotted by the Board of Directors, the Board of Directors shall undertake to remedy such condition or violation complained of, and the cost thereof shall be charged to the unit owner and his condominium whose residence is the subject matter of the corrective work, and such cost shall be deemed to be a special assessment to such unit owner, and his condominium, and subject to levy, enforcement and collection by the Board of Directors in accordance with the assessment lien procedure provided for in this Declaration.

RIGHTS OF ENTRY

Section 4.

The Association shall have a limited right of entry in and upon all limited common areas and the exterior of all units for the purpose of taking whatever corrective action may be deemed necessary or proper by the Association. Nothing in this Article shall in any manner limit the right of the unit owner to exclusive control over the interior of his unit. Provided, however, that an owner shall grant a right of entry to the Association, or any other person authorized by the

Association, in case of any emergency originating in or threatening his unit, whether the owner is present or not. Provided further, that an owner shall permit other owners, or their representatives, to enter his unit for the purpose of performing required installation, alterations or repair of the mechanical or electrical services to a residence, provided that requests for entry are made in advance and that such entry is at a time convenient to the owner whose unit is to be entered. In case of an emergency, such right of entry shall be immediate.

Section 5. MISCELLANEOUS DUTIES AND POWERS

The Association shall have the right to install or construct capital improvements on any of the common areas. The Association may, at any time and from time to time, reconstruct, replace or refinish any improvement or portion thereof upon the common areas in accordance with the original design, finish or standard of construction of such improvement; construct, reconstruct, replace or refinish any surface upon any portion of common areas designated as a parking area; replace destroyed trees or other vegetation and plant trees, shrubs and ground cover upon any portion of the common areas; and place and maintain upon the common areas such signs as the Association may deem necessary for their identification, for regulation of traffic, including parking, the regulation and use of the common areas and for the health, welfare and safety of unit owners and their guests. The Association may delegate all of the powers contained in this Declaration to any management organization or individual, and the Association may employ personnel necessary for the effective operation and maintenance of the building and common areas of any type described herein, including the employment of legal and accounting services.

Section 6. PRIORITIES AND INCONSISTENCIES

If there are conflicts or inconsistencies between this Declaration and either the Articles of Incorporation or the Bylaws, the terms and provisions of this Declaration shall prevail.

Section 7. MANAGING AGENT

The Association may enter into a written contract with a professional, corporate or individual manager to conduct and perform the business, obligations and duties of the Association. This contract shall conform to the guidelines established by the Federal Home Loan Mortgage Corporation (FHLMC), Federal National Mortgage Association (FNMA), Alaska Housing Finance Corporation (AHFC) and Veterans Administration (VA) regarding the term and termination of that agreement during such periods of time as FHLMC, FNMA, AHFC or VA is a mortgagee on a unit in the project or is the owner of such a unit.

Section 8.

SHARES AND VOTING

At any meeting of the Association, each condominium owner, including Declarant as to those condominiums not sold, shall be entitled to vote the percentage set forth in Exhibit C. Where there is more than one record owner of a condominium, any or all of such persons may attend any meeting of the Association, but it shall be necessary for those owners present to act unanimously in order to cast the vote to which the condominium is entitled. All agreements and determinations lawfully made by the Association in accordance with the voting percentages established herein shall be deemed to be binding on all owners of condominiums, their successors and assigns.

ARTICLE VIII

RIGHTS OF MORTGAGEE

Section 1.

PRIORITY

Where the mortgagee of a mortgage of record, or other purchaser of a condominium, obtains title to the same as a result of foreclosure of any such mortgage, or other purchaser of a condominium obtains title to the same as a result of a deed taken in lieu of foreclosure, the acquirer of title, his successors and assigns, shall not be liable for the share of the common expenses or assessments by the Association chargeable to such condominium which became due prior to the acquisition of title to such condominium by such acquirer, but shall be subject to any future assessments which become due subsequent to his acquisition of title. Such unpaid share of common expenses or assessments shall be deemed to be common expenses collectible from all of the condominiums, including such acquirer, his successors and assigns.

Section 2.

DEFAULT

A breach of any of the provisions, covenants, restrictions or limitations hereof, the recordation of any lien or assessment hereunder, or the pursuit of any remedy hereunder shall not defeat or render invalid the lien of any mortgage made by a unit owner in good faith and for value upon the interest of a unit owner. All of the provisions herein shall be binding upon and effective against any owner whose title to said property is hereafter acquired through foreclosure or trustee's sale. The holder of a first mortgage of record is also, upon request, entitled to written notification from the Association of any default in the performance by the individual unit owner of any obligation under this Declaration, Association Bylaws or other Association documents, which default is not cured within sixty (60) days.

Section 3.

RIGHT TO INSPECT ASSOCIATION
RECORDS AND NOTICE

The holder of a first mortgage of record, its successors and assigns, shall have the right to inspect the Association's books of account and other financial records and shall also be able to require the Association to provide to it such additional financial data as may be reasonably requested to protect its interests, including annual audited financial statements, within ninety (90) days following the end of the fiscal or calendar year of the Association. Written notice of all Association meetings shall be sent to first mortgagees of record who may designate an agent to attend such meetings.

Section 4.

PRIOR APPROVAL

Nothing in this Declaration or the Bylaws of the Association of unit owners provided for herein to the contrary, prior written approval of one hundred percent (100%) of the holders of the first mortgages or deeds of trust covering all or any portion of the project shall be a condition precedent to the effectiveness of any of the following actions:

- (a) Removal of all or any portion of the property or project from the provisions of the Horizontal Property Regimes Act pursuant to Alaska Statute 34.07.330, or as said statute may be amended from time to time.
- (b) The partition or subdivision of any unit, or of the common elements.
- (c) A change in the pro rata interest or obligation of any unit for purposes of levying assessments or charges or allocating distributions of hazard insurance proceeds of condemnation awards.
- (d) A change in the percentage interests of the unit owners in the common elements.
- (e) The abandonment of the condominium status of the project, except for abandonment provided under the provisions of the Horizontal Property Regimes Act in case of substantial loss to the units and common elements.
- (f) Any abandonment, partition, subdivision, encumbrance, sale or transfer of all or any portion of the common elements.
- (g) The use of hazard insurance proceeds for losses to any condominium property, whether to a unit or to the common elements, for other than the repair, replacement or reconstruction

of such improvements, except as provided in the Horizontal Property Regimes Act in the case of substantial loss to the units and common elements.

(h) Any material amendment to this Declaration or to the Bylaws of the Association.

ARTICLE IX

INSURANCE

Section 1.

TYPES

The Association shall obtain and continue in effect adequate blanket public liability insurance for the common areas and fire insurance with extended coverage for the full replacement value of the project. Such insurance shall be maintained by the Association for the benefit of the Association, the unit owners, and the encumbrancers upon the property, or any part thereof, as their interests may appear, with underlying coverage on the individual units. The Association may purchase such other insurance as it may deem necessary, including, but not limited to, plate glass insurance, fidelity bonds and workmen's compensation. Each owner shall provide insurance on his personal property. Nothing herein shall preclude any individual owner from carrying any public liability insurance as he may deem advisable to cover his individual liability for damages to person or property occurring inside his individual unit or elsewhere upon the premises.

Notwithstanding any provisions to the contrary herein, the Association shall be required to continuously carry a master condominium policy of casualty insurance, and a fidelity bond, with such coverage and endorsements in form and amounts, including full replacement cost coverage with an agreed amount endorsement as required by the Federal Home Loan Mortgage Corporation, Federal National Mortgage Association, Alaska Housing Finance Corporation or Veterans Administration (FHLMC, FNMA, AHFC or VA), during such periods of time as FHLMC, FNMA, AHFC or VA is a mortgagee on a unit in the project or the owner of such a unit.

Section 2.

PREMIUMS AND PROCEEDS

Insurance premiums for any such blanket insurance coverage obtained by the Association, and any other insurance deemed necessary by the Association, may become a common expense, at the discretion of the Board of Directors, to be included in the regular assessments levied by the Association for the repair or replacement of the property for which the insurance was carried or otherwise disposed of as provided in

Article V of this Declaration. The Association is hereby granted the authority to negotiate loss settlements with the appropriate insurance carriers. Any two Directors of the Association may sign a loss claim form and release form in connection with the settlement of a loss claim, and such signature shall be binding on all the unit owners.

ARTICLE X

DURATION AND AMENDMENT

Section 1.

DURATION

This Declaration shall be perpetual and continue in full force until terminated by law or as otherwise provided herein.

Section 2.

AMENDMENT

Except as provided in ARTICLE XIII herein, notice of the subject matter of a proposed amendment to this Declaration in reasonably detailed form shall be included in the notice of any meeting of the Association at which a proposed amendment is to be considered. A resolution adopting a proposed amendment may be proposed by a condominium owner at a meeting of members of the Association. The resolution shall be adopted by approval of condominium owners owning in the aggregate not less than seventy-five percent (75%) of the voting power. A copy of each amendment shall be certified by at least two (2) officers of the Association, and the amendment shall be effective when recorded in the public records, Anchorage Recording District, State of Alaska. Provided, however, that any of the following amendments to be effective must be approved in writing by the record holders of all encumbrances on any condominiums at the time of such amendment:

(a) Any amendment which affects or purports to affect the validity or priority of encumbrances or the rights or protection granted to encumbrancers as provided herein.

(b) Any amendment which would necessitate an encumbrancer, after it has acquired a condominium through foreclosure, to pay more than its proportionate share of any unpaid assessment or assessments accruing prior to such foreclosure.

(c) Any amendment which would or could result in an encumbrance being cancelled by forfeiture, or in the individual condominiums not being separately assessed for tax purposes.

(d) Any amendment relating to the insurance provisions as set out in Article VIII hereof, to the application of insurance proceeds as set out in Article V hereof, or to the disposition of any money received in any taking under condemnation proceedings.

Section 3.

AMENDMENT BY DECLARANT

Notwithstanding the foregoing, until the close of any escrow for the sale of a condominium in the project, Declarant shall have the right to terminate or modify this Declaration by recordation of a supplement thereto setting forth such termination or modification. For purposes of this Declaration, the close of escrow shall be deemed to be the date upon which a deed conveying a condominium is recorded.

ARTICLE XI

CONDEMNATION

Section 1.

CONSEQUENCES OF CONDEMNATION

If, at any time or times during the continuance of the condominium ownership, pursuant to this Declaration, all or any part of the project shall be taken or condemned by any public authority or sold or otherwise disposed of in lieu of or in advance thereof, the provisions of this Article shall apply.

Section 2.

PROCEEDS

All compensation, damages, or other proceeds therefrom, the sum of which is hereinafter called the "condemnation award", shall be payable to the Association, in trust, for the purposes set forth herein.

Section 3.

COMPLETE TAKING

In the event that the entire project is taken or condemned, sold or otherwise disposed of in lieu of or in avoidance thereof, the condominium ownership pursuant thereto shall terminate. The condemnation award shall be apportioned among the unit owners in proportion to the respective undivided interests in the common elements, provided that if a standard different from the value of the project as a whole is employed to measure the condemnation award in the negotiation, judicial decree or otherwise, then in determining such shares, the same standard shall be employed to the extent it is relevant and applicable.

On the basis of the principle set forth in the last preceding paragraph, the Association shall, as soon as practicable, determine the share of the condemnation award to which each owner is entitled and make payment accordingly.

Section 4. PARTIAL TAKING

In the event that less than the entire project is taken or condemned, or sold or otherwise disposed of in lieu of or in avoidance thereof, the condominium ownership hereunder shall not terminate. Each owner shall be entitled to a share of the condemnation award to be determined in the following manner:

(a) as soon as practicable, the Association shall, reasonably and in good faith, allocate the condemnation award between compensation damages, and other proceeds, and shall apportion the amounts so allocated to taking of or injury to the common elements among the owners in proportion to their respective undivided interests in the common elements;

(b) the total amount allocated to severance damages shall be apportioned to those condominium units which were not taken or condemned;

(c) the respective amounts allocated to the taking of or injury to a particular unit and/or improvements an owner had made within his own unit shall be apportioned to the particular unit involved; and

(d) the amount allocated to consequential damages and any other takings or injuries shall be apportioned as the Association determines to be equitable in the circumstances. If an allocation of the condemnation award is already established in negotiation, judicial decree or otherwise, then in allocating the condemnation award, the Association shall employ such allocation to the extent it is relevant and applicable. Distribution of apportioned proceeds shall be made by check payable jointly to the respective owners and their respective mortgagees.

Section 5. REORGANIZATION

In the event a partial taking results in the taking of a complete unit, the owner thereof automatically shall cease to be a member of the Association. Thereafter, the Association shall reallocate the ownership, voting rights and assessments ratio determined in accordance with this Declaration according to the same principles employed in this Declaration at its inception and shall submit such reallocation to the owners of remaining units for amendment of this Declaration as provided in Article X hereof.

Section 6. NOTICE TO MORTGAGEE

The institutional holder of a first mortgage on any unit shall be given written notice of any condemnation proceeding described herein, and nothing herein shall entitle a unit owner, or any other party, to priority over the holder of a first mortgage with respect to the distribution of the proceeds of any award or settlement.

ARTICLE XII

MISCELLANEOUSSection 1. LEGAL PROCEEDINGS

Failure to comply with any of the terms of the condominium documents and regulations adopted pursuant thereto shall be grounds for relief which may include, without limiting same, an action to recover sums due for damages, injunctive relief, foreclosure of lien, or any combination thereof, which relief may be sought by the Association or, if appropriate, by an aggrieved unit owner. The provisions of this Declaration shall be liberally construed to effectuate its purpose of creating a uniform plan for the development and operation of the project, and any violation of this Declaration shall be deemed to be a nuisance. Failure to enforce any provision hereof shall not constitute a waiver of the right to enforce said provision, or any other provision hereof. Any unit owner not at the time in default hereunder, or Declarant, shall be entitled to bring an action for damages against any defaulting unit owner, and, in addition, may enjoin any violation of this Declaration. Any judgment rendered in any action or proceeding pursuant hereto shall include a sum for attorneys' fees in such amount as the court may deem reasonable, in favor of the prevailing party. Each remedy provided for in this Declaration shall be cumulative and not exclusive or exhaustive.

Section 2. SEVERABILITY

The provisions hereof shall be deemed independent and severable, and the invalidity or partial invalidity or enforceability of any one provision or portion hereof shall not affect the validity or enforceability of any other provisions hereof.

Section 3. CONSTRUCTION BY DECLARANT

Nothing in this Declaration shall limit the right of Declarant to complete construction of improvements to the common areas and to units owned by Declarant, or to construct such additional improvements as Declarant deems advisable prior to

completion and sale of the entire project. Such right shall include, but shall not be limited to, erecting, constructing and maintaining on the project such structures and displays as may be reasonably necessary for the conduct of its business of completing the work. This Declaration shall not limit the right of Declarant, at any time prior to acquisition of title by a purchaser from Declarant, to establish on the project additional easements, reservations and rights-of-way to itself, to utility companies, or to others as may from time to time be reasonably necessary to the proper development and disposal of the project. Prospective purchasers and Declarant shall have the right to use all common areas and limited common areas for access to the sales facilities of Declarant. The rights of Declarant hereunder may be assigned by Declarant to any successor to all or part of Declarant's interest in the project by an express assignment incorporated in a recorded deed transferring such interest to such successor.

Section 4.

EASEMENTS

Declarant expressly reserves, for the benefit of owners in the project, reciprocal easements of access, ingress and egress over all of the common areas. Such easements may be used by Declarant's successors, purchasers and all unit owners, their guests, tenants and invitees, residing or temporarily visiting the project, for pedestrian walkways, vehicular access, and such other purposes reasonably necessary to use and enjoyment of a unit in the project. Such easements shall be appurtenant to, and shall pass with, the title to every unit conveyed. The Declarant expressly reserves, for the benefit of each unit owner, an exclusive easement for use of those areas depicted on the condominium plan as limited common areas, as assigned to each unit owner for his numbered unit. All building walls shall be considered to adjoin and abut the wall of the contiguous residence against the surface from the bottom of the foundation of the building. Such right of use shall be as not to interfere with the use and enjoyment of the owners of adjoining residences, and in the event that any such contiguous wall is damaged or injured from any cause other than the act or negligence of one of the owners, the same shall be repaired or rebuilt at their joint expense. In the event any portion of the common elements encroaches upon any unit, or any unit encroaches upon the common elements, as a result of the construction, reconstruction, repair, shifting, settlement or movement of any portion of the project, a valid easement for the encroachment and for the maintenance of the same shall exist so long as the encroachment exists.

Section 5.

VALUATION OF UNIT AND PROPERTY AND VOTING RIGHTS

Each unit described herein is valued as set forth in Exhibit C the total value of such units being the value of property comprising the project. The owner of each unit shall have an undivided interest in the common areas and facilities appertaining to each unit for all purposes, including voting as set forth in Exhibit C.

Section 6.

SERVICE OF PROCESS

The name and residence of the person to receive service of process in the cases provided for in the Horizontal Property Regimes Act of the State of Alaska is:

Rexford Turner
P. O. Box 10-15851
Anchorage, Alaska 99511

ARTICLE XXIII

Section 1.

AMENDMENTS TO ESTABLISH SUBSEQUENT PHASES.

Notwithstanding any language to the contrary contained in this Declaration, Declarant shall have the right at its sole option, at any time prior to but not later than December 31, 1986, to amend this Declaration and the Horizontal Property Regime created thereby by adding units and common areas located on the tract of land (or any portion thereof) described as follows:

PHASE II

Lot C-6, a resubdivision of Tract C-4, WONDER PARK SUBDIVISION, according to Plat No. 81-135 located in the Anchorage Recording District, Third Judicial District, State of Alaska.

Should such other phase be established, it shall be expressly subject to these Declarations as well as the Bylaws of the owners association provided for herein as from time to time amended.

Declarant expects to establish another phase, but is not required to do so. If the land described as Phase II is not used to establish a further phase of this project, then it may be used for any other lawful purpose at any time at the discretion of the Declarant, its successors or assigns (including, without limitation, the submission of such property to the Horizontal Property Regime Act as a separate project from the one herein) and nothing contained herein shall be deemed to place any restriction on such Phase II property unless and until it is submitted to the Horizontal Property Regime Act by amendment or addendum hereto.

Access over and across the property described as Phase I and any other phase subsequently established is reserved to Declarant or Declarant's successors or assigns over the easements, roadways, and utility lines specified or in any way established in and for such phases and the right to connect to each and both of them is also reserved. Such reservations are for the purpose either of completing and establishing subsequent phases or of otherwise developing portions of the land not utilized in completing a condominium phase or for the development of contiguous or other lands belonging to Declarant, its successors, or assigns for other purposes.

If the land described for Phase II is used to establish a condominium phase, then all the land described for Phases I and II and any other phase subsequently established, shall constitute the "project" and shall be administered together as one fully-operational condominium.

In altering the "project" to create the additional units and common areas, the Declarant may, without the joinder or consent of any persons having an interest in the existing units, amend this Declaration to (i) create the additional apartment units and common areas, (ii) decrease the common interests appurtenant to each apartment unit existing prior to the amendment so that after the amendment each apartment unit shall have appurtenant to it an interest in the common elements as calculated according to the formula set forth in Section 2 below, (iii) add, withdraw, realign and grant utility easements over, under across and upon the common areas and limited common areas, including but not limited to easements and/or rights of way for electric, gas or telephone services, water, sewer and storm pipelines, refuse disposal, driveways, parking areas and roadways provided that such easements or rights-of-way do not materially impair the use of any existing unit or its appurtenant interest in the common areas, and (iv) re-arrange or provide for or add additional parking spaces on the common areas which may be additional limited common elements appurtenant to apartment units. The alteration shall not require the alteration or demolition of any existing unit. Existing buildings or improvements on the common areas shall not be demolished or diminished.

Such amended Declaration may contain such complementary additions and modifications of the covenants and restrictions contained in this Declaration as may be necessary to reflect the different character, if any, of the added properties and as are not inconsistent with the scheme of this Declaration. Future buildings and improvements as well as the common areas and limited common areas shall be comparable style, quality, size and cost to those established in Phase I. Phase II will not exceed sixteen units, not to exceed the value of

EIGHTY THREE THOUSAND FIVE HUNDRED NO/100 (\$ 83,500.00) per unit for voting and common area ownership purposes.

The amendments and additions authorized under this article shall be made effective by filing of record the amendment to this Declaration with respect to the project as expanded which shall extend the Horizontal Property Regime to the additional property and the owners thereof. Such additional property shall be subject to the Bylaws at the time of such filing and as from time to time amended. Any institutional lender, the Federal Home Loan Mortgage Corporation, the Federal National Mortgage Association, Alaska Housing Finance Corporation or the Veterans' Administration, shall be entitled to review and approve all documents relating to the establishment of Phase II to assure those institutions that each such phase is completed and properly constituted.

Until such time as all construction in all phases is complete and all units sold, Declarant shall have the right to use any common areas and facilities for the purpose of showing and sales, and to display signs and advertising as deemed required by Declarant, notwithstanding the provisions of Article II.

Section 2.

FORMULA TO BE USED IN ESTABLISHING AND AMENDING PERCENTAGES OF UNDIVIDED INTEREST AND VOTE IN THE EVENT SUBSEQUENT PHASES ARE ESTABLISHED.

In the event phases other than Phase I become part of this condominium the percentage of undivided interest and vote for all units shall be determined by the following formula: The Declarant shall determine the unit value for all units within the subsequent phase (units shall be substantially the same in all phases and shall be valued substantially the same in relation to each) by using existing valuations for units in prior phases as the standards to which shall be added the total value of all units previously within the condominium as set forth in the Declaration at the time of amendment. (The total value of all units within the condominium shall be divided into each unit value and the quotient x 100 shall equal the percentage of undivided interest and vote for such unit.) The values established for units within subsequent phases shall be scheduled to establish the percentages required by Chapter 34.07 AS, and shall not reflect necessarily the amount for which a unit will be sold from time to time by Declarant or others.

Section 3. SPECIAL POWER OF ATTORNEY.

All unit owners shall be required, as a condition precedent to purchasing one or more units in the "project", to execute a special power of attorney in form identical to Exhibit "D" attached hereto.

This Declaration has been executed on the day and year first hereinabove written.

TURNER CONSTRUCTION COMPANY, INC.

By Rexford L. Turner
Rexford L. Turner

STATE OF ALASKA)
THIRD JUDICIAL DISTRICT) ss.

THIS IS TO CERTIFY that on this 5th day of Oct, 1981, before me, the undersigned, a Notary Public in and for the State of Alaska, duly commissioned and sworn as such, personally appeared REXFORD L. TURNER, known to me to be the President of TURNER CONSTRUCTION COMPANY, INC., a corporation named above, and known to me to be the person named in and who executed the within and foregoing instrument, for and on behalf of said corporation by authority duly vested in him and he acknowledged to me that he signed the same freely and voluntarily for the uses and purposes therein mentioned.

IN WITNESS WHEREOF, I have hereunto set my hand and seal the day and year first hereinabove written.

THOMAS R. SMITH
NOTARY PUBLIC
STATE OF ALASKA

Thomas R. Smith
Notary Public in and for Alaska
My Commission Expires: 4/10/82

EXHIBIT A

Description of Units

All units in the project are two-level units. The first level of each unit consists of an enclosed garage, an entryway, kitchen, one bedroom, utility room, dining room, living room, storage and closet areas. The second level contains one and three-quarters bath (1 3/4), master bedroom and walk-in closet.

The units are located as follows:

Unit 1A:

This unit is located on the North end of Condominium Building A and contains approximately 1388.16 square feet.

Unit 2A:

This unit is located to the immediate left of Unit 1A as viewed when facing West and contains approximately 1388.16 square feet.

Unit 3A:

This unit is located to the immediate left of Unit 2A as viewed when facing West and contains 1388.16 square feet.

Unit 4A:

This unit is located on the West end of Condominium Building A and contains 1388.16 square feet.

Unit 5A:

This unit is located on the East end of condominium Building A-1 and contains 1388.16 square feet.

Unit 6A:

This unit is located directly West of Unit 5A as viewed when facing west and contains approximately 1388.16 square feet.

Unit 7A:

This unit is located to the immediate South of Unit 8A as viewed when facing west and contains approximately 1388.16 square feet.

Unit 8A:

This unit is located on the North end of Condominium Building A-1 and contains approximately 1388.16 square feet.

Unit 1B:

This unit is the Southeast unit of Condominium Building B and contains 1388.16 square feet.

Unit 2B:

This unit is the Southwest unit in Condominium Building B and contains approximately 1400.56 square feet.

Unit 3B:

This unit is the Northwest unit in Condominium Building B and contains approximately 1400.56 square feet.

Unit 4B:

This unit is the Northeast unit in Condominium Building B and contains approximately 1388.16 square feet.

Unit 5B:

This unit is the Southeast unit in Condominium Building B-1 and contains approximately 1388.16 square feet.

Unit 6B:

This unit is the Southwest unit in Condominium Building B-1 and contains approximately 1388.16 square feet.

Unit 7B:

This unit is the Northwest unit in Condominium Building B-1 and contains approximately 1400.56 square feet.

Unit 8B:

This unit is the Northwest unit in Condominium Building B-1 and contains approximately 1400.56 square feet.

All units have access to the immediate common area real property through the entryways and enclosed garages located in each unit.

EXHIBIT B

Description of Limited Common Areas and Facilities

The following described portions of the common areas and facilities are "limited common areas and facilities", reserved for the exclusive use of the particular units below listed to the exclusion of all other units in the project, as also shown on the survey map and floor plan of the project on file:

Unit 1A:

Approximately 160 square feet of parking area designated as "P-1A".

Approximately 68.45 square feet of upper deck area designated as "UD-1A".

Approximately 68.45 square feet of lower deck area designated as "LD-1A".

Unit 2A:

Approximately 160 square feet of parking area designated as "P-2A".

Approximately 68.45 square feet of upper deck area designated as "UD-2A".

Approximately 68.45 square feet of lower deck area designated as "LD-2A".

Unit 3A:

Approximately 160 square feet of parking area designated as "P-3A".

Approximately 68.45 square feet of upper deck area designated as "UD-3A".

Approximately 68.45 square feet of lower deck area designated as "LD-3A".

Unit 4A:

Approximately 160 square feet of parking area designated as "P-4A".

Approximately 68.45 square feet of upper deck area designated as "UD-4A".

Approximately 68.45 square feet of lower deck area designated as "LD-4A".

Unit 5A:

Approximately 160 square feet of parking area designated as "P-5A".

Approximately 68.45 square feet of upper deck area designated as "UD-5A".

Approximately 68.45 square feet of lower deck area designated as "LD-5A".

Unit 6A:

Approximately 160 square feet of parking area designated as "P-6A".

Approximately 68.45 square feet of upper deck area designated as "UD-6A".

Approximately 68.45 square feet of lower deck area designated as "LD-6A".

Unit 7A:

Approximately 160 square feet of parking area designated as "P-7A".

Approximately 68.45 square feet of upper deck area designated as "UD-7A".

Approximately 68.45 square feet of lower deck area designated as "LD-7A".

Unit 8A:

Approximately 160 square feet of parking area designated as "P-8A".

Approximately 68.45 square feet of upper deck area designated "UD-8A".

Approximately 68.45 square feet of lower deck area designated "LD-8A".

Unit 1B:

Approximately 160 square feet of parking area designated as "P-1B".

Approximately 68.45 square feet of upper deck area designated as "UD-1B".

Approximately 68.45 square feet of lower deck area designated as "LD-1B".

Unit 2B:

Approximately 160 square feet of parking area designated as "P-2B".

Approximately 68.45 square feet of upper deck area designated as "UD-2B".

Approximately 68.45 square feet of lower deck area designated as "LD-2B".

Unit 3B:

Approximately 160 square feet of parking area designated as "P-3B".

Approximately 68.45 square feet of upper deck area designated as "UD-3B".

Approximately 68.45 square feet of lower deck area designated as "LD-3B".

Unit 4B:

Approximately 160 square feet of parking area designated as "P-4B".

Approximately 68.45 square feet of upper deck area designated as "UD-4B".

Approximately 68.45 square feet of lower deck area designated as "LD-4B".

Unit 5B:

Approximately 160 square feet of parking area designated as "P-5B".

Approximately 68.45 square feet of upper deck area designated as "UD-5B".

Approximately 68.45 square feet of lower deck area designated as "LD-5B".

Unit 6B:

Approximately 160 square feet of parking area designated as "P-6B".

Approximately 68.45 square feet of upper deck area designated as "UD-6B".

Approximately 68.45 square feet of lower deck area designated as "LD-6B".

Unit 7B:

Approximately 160 square feet of parking area designated as "P-7B".

Approximately 68.45 square feet of upper deck area designated as "UD-7B".

Approximately 68.45 square feet of lower deck area designated as "LD-7B".

Unit 8B:

Approximately 160 square feet of parking area designated "P-8B".

Approximately 68.75 square feet of upper deck area designated as "UD-8B".

Approximately 68.75 square feet of lower deck area designated as "LD-8B".

In addition to the foregoing, Units 1-B through 8-B have approximately 2706 square feet of yard area designated as Y-B and Y-B-1.

EXHIBIT C

Value of Units and Undivided
Interests in Common Areas and Facilities

<u>Unit</u>	<u>Value</u>	<u>Undivided Interest in Common Areas and Facilities</u>
1A	\$ 83,500.00	6.250000%
2A	83,500.00	6.250000%
3A	83,500.00	6.250000%
4A	83,500.00	6.250000%
5A	83,500.00	6.250000%
6A	83,500.00	6.250000%
7A	83,500.00	6.250000%
8A	83,500.00	6.250000%
1B	83,500.00	6.250000%
2B	83,500.00	6.250000%
3B	83,500.00	6.250000%
4B	83,500.00	6.250000%
5B	83,500.00	6.250000%
6B	83,500.00	6.250000%
7B	83,500.00	6.250000%
8B	83,500.00	6.250000%
TOTAL	\$ 1,336,000.00	100.000000%

EXHIBIT D

SPECIAL POWER OF ATTORNEY

KNOW ALL MEN BY THESE PRESENTS:

That the undersigned persons denominated "Principal-Purchasers" for themselves, their successors, assigns, or personal representatives, hereby grant to _____ denominated "Seller", the following Special Power of Attorney relating to the following described real property or portions thereof which power is acknowledged to be coupled with an interest and irrevocable:

PHASE I

Lot C-5, a resubdivision of Tract C-4, WONDER PARK SUBDIVISION, according to Plat No. 81-135, located in the Anchorage Recording District, Third Judicial District, State of Alaska.

PHASE II

Lot C-6, a resubdivision of Tract C-4, WONDER PARK SUBDIVISION, according to Plat No. 81-135, located in the Anchorage Recording District, Third Judicial District, State of Alaska.

Authority Granted

The principal grants to said attorney the power to complete the buildings on the real property for Phase II of MCCARREY PARK CONDOMINIUMS and to add such buildings and the units contained therein to the condominium already established as Phase I and to file an amendment to the above-referenced Declaration under the sole signature of _____

of _____, Declarant, or such other parties as it elects to have sign the same containing an as built certification of the structures and units on the real property to be added in Phase II of such condominium. In addition, the attorney is authorized to file an amended survey map and floor plans and amend the percentage of undivided interest and vote pursuant to the formula set forth in the Declaration, signed in the same manner detailing as required by law the additional units added in Phase II. The attorney is further empowered to make any changes in documents of the condominium project which may be required by the Federal Home Loan Mortgage Corporation,

Federal National Mortgage Association, Alaska Housing Finance Corporation, or Veterans Administration or Institutional Lenders supplying construction or permanent financing for the project or part of it. The power to vote above provided for shall include but is not limited to all voting necessary to accomplish amendments to the Declaration reasonably necessary to accomplish the establishment of Phase II. The principal acknowledges that by according its attorney this power, principal is granting its said attorney powers to effect changes of percentages of interest for MCCARREY PARK CONDOMINIUMS which can decrease the relative interest of the undersigned principal.

This power is expressly limited, however, to authority to take such actions in the principal's name, place and stead only in such manner as will conform to the above-described Declaration and so long as this requirement is met, the power and authority of the attorney is extended to the signing for the principal all documents required to carry on the plans stated in the Declaration for creation of the condominium in phases.

DATED this _____ day of _____, 19__.

(Principal-Purchaser)

STATE OF ALASKA)
THIRD JUDICIAL DISTRICT) ss.
)

THIS IS TO CERTIFY that on this _____ day of _____, 19__, before me, the undersigned, a Notary Public in and for the State of Alaska, duly commissioned and sworn as such, personally appeared _____ and _____, known to me to be the persons named in and who executed the within and foregoing instrument, and they acknowledged to me that they signed the same freely and voluntarily for the uses and purposes therein mentioned.

IN WITNESS WHEREOF, I have hereunto set my hand and seal the day and year first hereinabove written.

81-57363

\$119.00

RECORDED - FILED
ANCHORAGE REC.
DISTRICT

Notary Public in and for Alaska
My Commission Expires: _____

Oct 7 12 53 PM '81

REQUESTED BY Transamerica Title EXHIBIT D - PAGE 2
ADDRESS _____

AMENDMENT TO
DECLARATION OF COVENANTS, CONDITIONS
AND RESTRICTIONS, RESERVATION OF EASEMENTS
AND CONDOMINIUM PLAN PURSUANT TO THE HORIZONTAL
PROPERTY REGIMES ACT OF THE STATE OF ALASKA

FOR

MCCARREY PARK CONDOMINIUMS
(Phase II)

The undersigned, TURNER CONSTRUCTION COMPANY, INC., an Alaskan corporation, (hereinafter Declarant), on the ~~4th~~ day of ~~December~~, 1981, caused a "Declaration of Covenants, Conditions and Restrictions, Reservation of Easements and Condominium Plan Pursuant to the Horizontal Property Regimes Act of the State of Alaska (AS 34.07, et seq.) for McCarrey Park Condominiums (Phase I) (hereinafter Phase I Declaration) recorded in the Anchorage Recording District, Third Judicial District, State of Alaska in Book ~~652~~ at Pages ~~90~~ through ~~127~~, inclusive, and contemporaneously caused survey maps and floor plans for the project to be filed under File No. ~~81-219~~. The survey maps and floor plans referred to above are sometimes referred to herein as "Phase I survey maps and floor plans".

Said Phase I Declaration pertained to Phase I of the project known as McCarrey Park Condominiums and set forth procedures for expansion to include additional real property and improvements thereon:

The property in Phase I is more particularly described as follows:

Lot C-5, a resubdivision of Tract C-4, WONDER PARK SUBDIVISION, according to Plat No. ~~81-135~~ located in the Anchorage Recording District, Third Judicial District, State of Alaska.

The purpose of this Amendment to the Phase I Declaration is to reflect expansion of the project to include additional land and improvements.

Pursuant to Article XXIII of such Phase I Declaration, Declarant being the owner of the real property described as follows:

Lot C-6, a resubdivision of Tract C-4, WONDER PARK SUBDIVISION, according to Plat

No. 81-135, located in the Anchorage Recording District, Third Judicial District, State of Alaska.

hereby submits said property to the provisions of the Horizontal Property Regimes Act (Title 34, Chapter 7, Alaska Statutes) as now existing, or as hereafter amended, and hereby establishes an Amended Horizontal Property Regime with respect to the Phase I and the Phase II property so that all the property described above shall be a single "property" as defined in AS 34.07.450(13) and shall constitute a single "Horizontal Property Regime".

At the time of recording this Amended Declaration, there has been filed in the Anchorage Recording District, Third Judicial District, State of Alaska, amended survey maps and floor plans for the entire project under File No. 81-261, which amended floor plans and survey maps are incorporated by reference herein as if fully set forth. As used in this Amended Declaration, a reference to the floor plans and/or survey maps refers to the above-described amended floor plans and survey maps unless otherwise specified.

ARTICLE I

DEFINITIONS

PROPERTY

Section 1.

The "Property" shall mean all the real property described above.

CONDOMINIUM

Section 2.

"Condominium" shall mean an undivided fee ownership interest in the common areas and limited common areas, together with a separate ownership interest in fee in a unit.

UNIT

Section 3.

"Unit" shall mean and include the elements of a condominium not owned in common with the owners of other condominiums in the property; each of the units in the multi-family structure, each separately described and designated in Exhibit A which is attached and incorporated herein by this reference, shall be a separate free-hold estate consisting of the space bounded by and contained within the interior surfaces of the perimeter walls, floors, roof, windows and doors of each unit. In interpreting deeds, declarations and plans, the existing physical boundaries of the unit, or a unit constructed in substantial accordance with the original plans

thereof, shall be conclusively presumed to be its boundaries rather than the description expressed in the deed, plan or declaration, regardless of settling or lateral movement of the building, and regardless of minor variances between boundaries as shown on the plan or in the deed and declaration and those of the building as constructed.

Section 4. UNIT OWNER

"Unit owner" shall mean the person or persons holding title in fee to a unit.

Section 5. PROJECT

"Project" shall mean the entire property divided into condominiums, or to be divided into condominiums, including all structures thereon, the common areas, the limited common areas and the units within the property.

Section 6. LIMITED COMMON AREAS

"Limited common areas" shall be and include all areas for which exclusive easements are reserved for the benefit of unit owners, including, but not limited to, assigned parking spaces, and yard areas, as those areas are set forth on the survey map and/or the set of floor plans filed simultaneously herewith and incorporated herein by this reference as though fully set forth. The limited common areas for each unit are described in Exhibit "B" attached to this Declaration and incorporated herein by this reference.

Section 7. COMMON AREAS

"Common areas" shall mean and include all areas on the property, except the units, and shall further include, for maintenance purposes of the Association, all gas, water and waste pipes, all sewers, all ducts, chutes, conduits, wires and other utility installation of the multifamily structure wherever located (except the outlets thereof when located within the units), the lot upon which the structure is located and the airspace above the structure, all bearing walls, columns, floors, the roof, slab, foundation, and landscaping.

Section 8. RESIDENCE

"Residence" shall mean and include a unit and its corresponding limited common areas over which the unit owner has an exclusive easement as provided for herein.

Section 9. COMMON ASSESSMENT

"Common assessment" shall mean the charge against an owner for his proportionate share of the cost of maintaining, improving, repairing and managing the project and all other common expenses, including operational costs for the common areas, which are to be paid by each unit owner to the Association for common expenses and charged to his condominium.

Section 10. SPECIAL ASSESSMENT

"Special assessment" shall mean a charge against a particular unit owner and his condominium, directly attributable to the unit owner, equal to the cost incurred by the Association for corrective action performed pursuant to the provisions of this Declaration, plus interest thereon as provided for in this Declaration.

Section 11. CAPITAL IMPROVEMENT ASSESSMENT

"Capital improvement assessment" shall mean a charge against each unit owner and his condominium, representing a portion of the cost to the Association for installation or construction of any capital improvements on any of the common areas or the limited common areas which the Association may from time to time authorize.

Section 12. ASSOCIATION

"Association" shall mean McCarrey Park Condominium Association.

Section 13. COMMON EXPENSES

"Common expenses" shall mean the actual and estimated costs of maintenance, management, operation, repair and replacement of the common areas and limited common areas (to the extent not paid by the unit owner responsible for payment), including unpaid special reconstruction and capital improvement assessments; costs of management and administration of the Association, including, but not limited to, compensation paid by the Association to managers, accountants, attorneys and other employees; the costs of utilities, gardening and other services benefiting the common areas and limited common areas; the costs of fire, casualty, liability, workmen's compensation and other insurance covering the project; the cost of bonding of the members of the Association or managing agents; taxes paid by the Association; amounts paid by the Association for discharge of any lien or encumbrance levied against the

entire project or portions thereof; and the costs of any other item or items designated by the Association for any reason whatsoever.

Section 14. MORTGAGE - MORTGAGEE - MORTGAGOR

Reference in this Declaration to a mortgage shall be deemed to include a deed of trust; reference to a mortgagee shall be deemed to include the beneficiary of a deed of trust; and reference to a mortgagor shall be deemed to include the trustor of the deed of trust.

Section 15. BOARD OF DIRECTORS

"Board of Directors" shall mean the Board of Directors of the Association.

ARTICLE II

RESIDENCE AND USE RESTRICTIONS

Section 1. SINGLE-FAMILY RESIDENCE

Residences shall be used exclusively for single-family residential purposes, subject to the exemption granted Declarant under Article XII, Section 3, of this Declaration.

Section 2. DESCRIPTION OF CONDOMINIUM BUILDING

There are four (4) condominium buildings in this project which are labeled as Buildings A-2, A-3, B-2 and B-3 on the aforementioned survey map and floor plans. Each building contains four (4) units. The buildings are two-level buildings with wood frame construction and a concrete slab foundation. The exterior siding is comprised of T-111 fir plywood and the roofs are sloped with cedar shakes.

Sections 3 through 13 of Article II of the Phase I Declaration are expressly incorporated herein by reference as though fully set forth.

ARTICLE III

ARCHITECTURAL PROVISIONS

See ARTICLE III of the Phase I Declaration which is expressly incorporated by reference herein as if fully set forth.

ARTICLE IV

REPAIR AND MAINTENANCE

See ARTICLE IV of the Phase I Declaration which is expressly incorporated by reference herein as if fully set forth.

ARTICLE V

DESTRUCTION OF IMPROVEMENTS

See ARTICLE V of the Phase I Declaration which is expressly incorporated by reference herein as if fully set forth.

ARTICLE VI

ASSESSMENTS

See ARTICLE VI of the Phase I Declaration which is expressly incorporated by reference herein as if fully set forth.

ARTICLE VII

THE ASSOCIATION

See ARTICLE VII of the Phase I Declaration which is expressly incorporated by reference herein as if fully set forth.

The Phase II land and improvements described above shall be subject to administration by the Association ninety (90) days after completion of transfer of title to purchasers of units in Phase II representing seventy percent (70%) of the voting strength of all unit owners in Phase II as determined by the percentage of undivided interest in the common areas and facilities set forth in Exhibit C, or upon the recording by the Declarant of a statement to that effect and delivery of such statement to the president of the Association, whichever even first occurs.

Prior to such time or event, the Declarant, or its successors or assigns, shall have all the rights, powers and obligations of the Association and of the Board to administer Phase II of the project; provided, however, that Declarant shall be subject to all limitations of such power on the Declarant or Association or Board provided for in the above-referred to Phase I Declaration, these Amended Declarations, the Bylaws or the Amended Bylaws.

ARTICLE VIII

RIGHTS OF MORTGAGEE

See Article VIII of the Phase I Declaration which is expressly incorporated by reference herein as if fully set forth.

ARTICLE IX

INSURANCE

See ARTICLE IX of the Phase I Declaration which is expressly incorporated by reference herein as if fully set forth.

ARTICLE X

DURATION AND AMENDMENT

See ARTICLE X of the Phase I Declaration which is expressly incorporated by reference herein as if fully set forth.

ARTICLE XI

CONDEMNATION

See ARTICLE XI of the Phase I Declaration which is expressly incorporated by reference herein as if fully set forth.

ARTICLE XII

MISCELLANEOUS

See ARTICLE XII of the above-referenced Phase I Declaration which is expressly incorporated by reference herein as if fully set forth, except for ARTICLE XII, Section 5, entitled "Valuation of Unit and Property and Voting Rights". Each unit in Phase I and Phase II is valued as set forth in Exhibit C, the total value of such units being the value of property comprising the project. The owner of each unit shall have an undivided interest in the common areas and facilities appertaining to each unit for all purposes, including voting, as set forth in Exhibit C.

ARTICLE XIII

See Article XIII, page 25 of the Phase I Declaration which is expressly incorporated by reference herein as if fully set forth.

This Declaration has been executed on the 14 day of November, 1981.

TURNER CONSTRUCTION COMPANY, INC.

By Rexford L. Turner
Rexford L. Turner

STATE OF ALASKA

THIRD JUDICIAL DISTRICT

} ss.

THIS IS TO CERTIFY that on this 14 day of November, 1981, before me, the undersigned, a Notary Public in and for the State of Alaska, duly commissioned and sworn as such, personally appeared REXFORD L. TURNER, known to me to be the President of TURNER CONSTRUCTION COMPANY, INC., a corporation named above, and known to me to be the person named in and who executed the within and foregoing instrument, for and on behalf of said corporation by authority duly vested in him and he acknowledged to me that he signed the same freely and voluntarily for the uses and purposes therein mentioned.

IN WITNESS WHEREOF, I have hereunto set my hand and seal the day and year first hereinabove written.

[Signature]
Notary Public in and for Alaska
My Commission Expires: 11/18/82




EXHIBIT A

Description of Units

All units in the project are two-level units. The first level of each unit consists of an enclosed garage, an entryway, kitchen, one bedroom, utility room, dining room, living room, storage and closet areas. The second level contains 1-3/4 baths, master bedroom and walk-in closets.

The units are located as follows:

Unit 9A:

This unit is located on the South end of Condominium Building A-2 and contains approximately 1066.02 feet of living area.

Unit 10A:

This unit is located to the immediate right of Unit 9A as viewed when facing West and contains approximately 1066.02 square feet of living area.

Unit 11A:

This unit is located to the immediate right of Unit 10A as viewed when facing West and contains approximately 1066.02 square feet of living area.

Unit 12A:

This unit is located on the West end of Condominium Building A-2 and contains approximately 1066.02 square feet of living area.

Unit 13A:

This unit is located on the East end of Condominium Building A-3 and contains approximately 1066.02 square feet of living area.

Unit 14A:

This unit is located to the immediate right of Unit 13A as viewed when facing South and contains approximately 1066.02 square feet of living area.

Unit 15A:

This unit is located to the immediate right of Unit 14A as viewed when facing South and contains approximately 1066.02 square feet of living area.

Unit 16A :

This unit is located on the South end of Condominium Building A-3 and contains approximately 1066.22 square feet of living area.

Unit 9B:

This unit is the Southeast unit of Condominium Building B2 and contains approximately 1078.42 square feet of living area.

Unit 10B:

This unit is the Southwest unit of Condominium Building B2 and contains approximately 1078.42 square feet of living area.

Unit 11B:

This unit is the Northeast unit of Condominium Building B-2 and contains approximately 1066.02 square feet of living area.

Unit 12B:

This unit is the Northeast unit in Condominium Building B-2 and contains approximately 1066.02 square feet of living area.

Unit 13B:

This unit is the Southeast unit in Condominium Building B-3 and contains 1078.42 square feet of living area.

Unit 14B:

This unit is the Southwest unit in Condominium Building B-3 and contains approximately 1066.02 square feet of living area.

Unit 15B:

This unit is the Northwest unit in Condominium Building B-3 and contains 1066.02 square feet of living area.

Unit 16B:

This unit is the Northeast unit in Condominium Building B-3 and contains approximately 1078.42 square feet of living area.

All units have access to the immediate common area real property through the entryways and enclosed garages located in each unit.

EXHIBIT B

Description of Limited Common Areas and Facilities

The following described portions of the common areas and facilities are "limited common areas and facilities", reserved for the exclusive use of the particular units below listed to the exclusion of all other units in the project, as also shown on the survey map and floor plan of the project on file:

Unit 9A:

Approximately 160 square feet of parking area designated as "P-9A".

Approximately 68.45 square feet of upper deck area designated as "UD-9A".

Approximately 68.45 square feet of lower deck area designated as "LD-9A".

Unit 10A:

Approximately 160 square feet of parking area designated as "P-10A".

Approximately 68.45 square feet of upper deck area designated as "UD-10A".

Approximately 68.45 square feet of lower deck area designated as "LD-10A".

Unit 11A:

Approximately 160 square feet of parking area designated as "P-11A".

Approximately 68.45 square feet of upper deck area designated as "UD-11A".

Approximately 68.45 square feet of lower deck area designated as "LD-11A".

Unit 12A:

Approximately 160 square feet of parking area designated as "P-12A".

Approximately 68.45 square feet of upper deck area designated as "UD-12A".

Approximately 68.45 square feet of lower deck area designated as "LD-12A".

Unit 13A:

Approximately 160 square feet of parking area designated as "P-13A".

Approximately 68.45 square feet of upper deck area designated as "UD-13A".

Approximately 68.45 square feet of lower deck area designated as "LD-13A".

Unit 14A:

Approximately 160 square feet of parking area designated as "P-14-A".

Approximately 68.45 square feet of upper deck area designated as "UD-14A".

Approximately 68.45 square feet of lower deck area designated as "LD-14A".

Unit 15A:

Approximately 160 square feet of parking area designated as "P-15A".

Approximately 68.45 square feet of upper deck area designated as "UD-15A".

Approximately 68.45 square feet of lower deck area designated as "LD-15A".

Unit 16A:

Approximately 160 square feet of parking area designated as "P-16A".

Approximately 68.45 square feet of upper deck area designated "UD-16A".

Approximately 68.45 square feet of lower deck area designated "LD-16A".

Unit 9B:

Approximately 160 square feet of parking area designated as "P-9B".

Approximately 68.45 square feet of upper deck area designated as "UD-9B".

Approximately 68.45 square feet of lower deck area designated as "LD-9B".

Unit 10B:

Approximately 160 square feet of parking area designated as "P-10B".

Approximately 68.45 square feet of upper deck area designated as "UD-10B".

Approximately 68.45 square feet of lower deck area designated as "LD-10B".

Unit 11B:

Approximately 160 square feet of parking area designated as "P-11B".

Approximately 68.45 square feet of upper deck area designated as "UD-11B".

Approximately 68.45 square feet of lower deck area designated as "LD-11B".

Unit 12B:

Approximately 160 square feet of parking area designated as "P-12B".

Approximately 68.45 square feet of upper deck area designated as "UD-12B".

Approximately 68.45 square feet of lower deck area designated as "LD-12B".

Unit 13B:

Approximately 160 square feet of parking area designated as "P-13B".

Approximately 68.45 square feet of upper deck area designated as "UD-13B".

Approximately 68.45 square feet of lower deck area designated as "LD-13B".

Unit 14B:

Approximately 160 square feet of parking area designated as "P-14B".

Approximately 68.45 square feet of upper deck area designated as "UD-14B".

Approximately 68.45 square feet of lower deck area designated as "LD-14B".

Unit 15B:

Approximately 160 square feet of parking area designated as "P-15B".

Approximately 68.45 square feet of upper deck area designated as "UD-15B".

Approximately 68.45 square feet of lower deck area designated as "LD-15B".

Unit 16B:

Approximately 160 square feet of parking area designated "P-16B".

Approximately 68.45 square feet of upper deck area designated as "UD-16B".

Approximately 68.45 square feet of lower deck area designated as "LD-16B".

In addition to the foregoing, Units 9B through 16B have approximately 2624.89 square feet of yard area designated as Y-B2 and Y-B3.

EXHIBIT C

Value of Units and Undivided Interests in Common Areas and Facilities

<u>Unit</u>	<u>Value</u>	<u>Undivided Interest in Common Areas and Facilities</u>
1A	\$ 83,500.00	3.125000%
2A	83,500.00	3.125000%
3A	83,500.00	3.125000%
4A	83,500.00	3.125000%
5A	83,500.00	3.125000%
6A	83,500.00	3.125000%
7A	83,500.00	3.125000%
8A	83,500.00	3.125000%
9A	83,500.00	3.125000%
10A	83,500.00	3.125000%
11A	83,500.00	3.125000%
12A	83,500.00	3.125000%
13A	83,500.00	3.125000%
14A	83,500.00	3.125000%
15A	83,500.00	3.125000%
16A	83,500.00	3.125000%
1B	83,500.00	3.125000%
2B	83,500.00	3.125000%
3B	83,500.00	3.125000%
4B	83,500.00	3.125000%
5B	83,500.00	3.125000%
6B	83,500.00	3.125000%
7B	83,500.00	3.125000%
8B	83,500.00	3.125000%
9B	83,500.00	3.125000%
10B	83,500.00	3.125000%
11B	83,500.00	3.125000%
12B	83,500.00	3.125000%
13B	83,500.00	3.125000%
14B	83,500.00	3.125000%
15B	83,500.00	3.125000%
16B	83,500.00	3.125000%
TOTAL	\$ 2,672,000.00	100.000000%

81-065537
5300

RECORDED FILED
ANCHORAGE REC.
DISTRICT

NOV 6 1 29 PM '01
REQUESTED BY TCMS.
ADDRESS _____

BK02302PG822

IN THE ANCHORAGE RECORDING DISTRICT

**THIRD AMENDMENT TO THE
DECLARATION OF COVENANTS, CONDITIONS
AND RESTRICTIONS, RESERVATION OF EASEMENTS
AND CONDOMINIUM PLAN PURSUANT TO THE HORIZONTAL
PROPERTY REGIMES ACT OF THE STATE OF ALASKA
(AS 34.07, et seq.)**

FOR

**McCARREY PARK CONDOMINIUMS
(Phases I and II)**

This amendment is made by the McCarrey Park Condominium Association, pursuant to the provisions of Article X of the original declaration for McCarrey Park Condominiums recorded on October 7, 1981 at Book 652, Page 90, records of the Anchorage Recording Office, Third Judicial District, State of Alaska. Amendments to the original declaration were recorded on November 6, 1981 at Book 666, Page 202 and February 16, 1982, at Book 699, Page 95 records of the Anchorage Recording Office, Third Judicial District, State of Alaska. The declaration and subsequent amendments apply to property described as Lots C-5 and C-6, Wonder Park Subdivision, according to Plat No. 81-135, records of the Anchorage Recording District, Third Judicial District, State of Alaska. Survey maps and floor plans for Phases I and II of McCarrey Park Condominiums are filed under Plat Nos. 81-219 and 81-261, records of the Anchorage Recording District, Third Judicial District, State of Alaska.

The purpose of this amendment is to modify the section pertaining to pet regulations found in the original declaration in order to eliminate the introduction of additional dogs into the project after this Amendment is recorded. No other modification is intended except as may be necessary to give full effect to the amendment that follows. All provisions not so amended continue in full force and effect as previously stated.

Section 1. Article II, Section 8, of the original declaration, entitled "Pet Regulations", is hereby repealed in its entirety and replaced by a new Section 8 to read as follows:

Section 8. PET REGULATIONS

No animals, livestock or poultry shall be kept in any residence, except that domestic cats, fish and birds in inside bird cages may be kept as household pets within the project, provided that they are not kept, bred or raised therein for commercial purposes or in unreasonable quantities. As used in this Declaration, "unreasonable quantities" shall be deemed to limit the

number of cats and birds to two (2) each. The Association shall have the right to prohibit maintenance of any animal which constitutes, in the opinion of the Directors of the Association, a nuisance to any other unit owner. Owners, occupants or their licensees who are keeping dogs at their residence at the time this Amendment is recorded must register their dogs with the Association within thirty (30) days of the recording date of this Amendment. Dogs so registered by owners may be kept in the project during the dogs' lifetimes and so long as their owners continue to be owners, occupants or licensees in the project, provided they comply with the balance of these pet regulations, the by-laws and any house rules adopted by the Association. Dogs and cats belonging to unit owners, occupants or their licensees must be either kept within an enclosure or on a leash being held by a person capable of controlling the animal. The enclosure must be maintained so that the animal cannot escape therefrom and shall be subject to the approval of the Board of Directors of the Association. Should any dog or cat belonging to a unit owner be found unattended out of the enclosure and not being held on a leash by a person capable of controlling the animal, such animal may be removed by the Board of Directors or a person designated by them to a pound under the jurisdiction of the local municipality in which the property is situated. Furthermore, any unit owner shall be absolutely liable to each and all remaining owners, their families, guests and invitees, for any damage to person or property caused by any pets brought or kept upon the property by an owner or by members of his or her family, guests, licensees or invitees.

This Amendment has been executed on the 7th day of July, 1992.

MCCARREY PARK CONDOMINIUM ASSOCIATION

BY: *James H. Stofield*

BY: *etc &*

CERTIFICATE OF OFFICERS

We, Pamela M. Scofield and Steve TerVoren,
the President and Secretary
of the McCarrey Park Condominium Association, respectively, certify
that we have executed the above amendment pursuant to the approval
of the amendment by the condominium owners as provided in Article
X of the declaration for McCarrey Park Condominiums.


By: [Signature]
Title: President

By: [Signature]
Title: Secretary

STATE OF ALASKA)
THIRD JUDICIAL DISTRICT) ss:

THIS IS TO CERTIFY that on this 7th day of July,
1992, before me, the undersigned, a Notary Public in and for the
State of Alaska, personally appeared Pamela M. Scofield,
known to me and to me known to be the President of McCarrey
Park Condominium Association named in and who executed the
foregoing instrument and he/she acknowledged to me that he/she
executed the same freely and voluntarily for the uses and purposes
therein mentioned.

WITNESS my hand and notarial seal the day and year
first above written.

[Signature]
Notary Public in and for Alaska
My Commission Expires: 4-22-1993



STATE OF ALASKA)
THIRD JUDICIAL DISTRICT) ss:

THIS IS TO CERTIFY that on this 7th day of July,
1992, before me, the undersigned, a Notary Public in and for the
State of Alaska, personally appeared Steven S. TerVoren,
known to me and to me known to be the Secretary of McCarrey
Park Condominium Association named in and who executed the
foregoing instrument and he/she acknowledged to me that he/she


BK02302PG825

executed the same freely and voluntarily for the uses and purposes therein mentioned.

WITNESS my hand and notarial seal the day and year first above written.


Notary Public in and for Alaska
My Commission Expires: 7-14-95

Return To:
McNall + Rankine, P.C.
1029 W 3rd Ave., Suite 100
Anchorage, Alaska 99501
276-2535



92- 034572

ANCHORAGE REC. 24-
DISTRICT

REQUESTED BY McNall + Rankine

'92 AUG 7 PM 3 51