Area Map

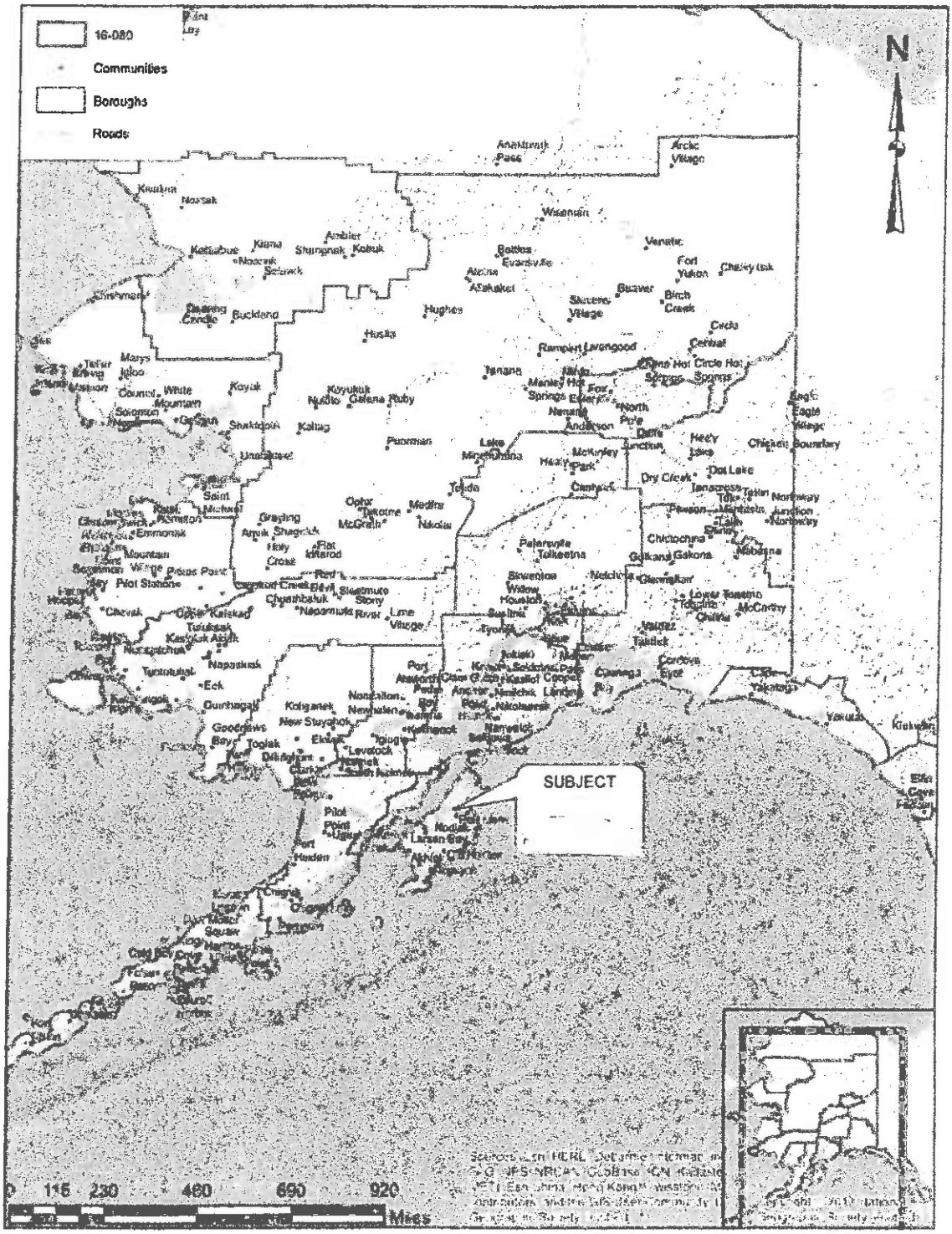

©1998-2014 AgWare, Inc. All Rights Reserved.

Subject

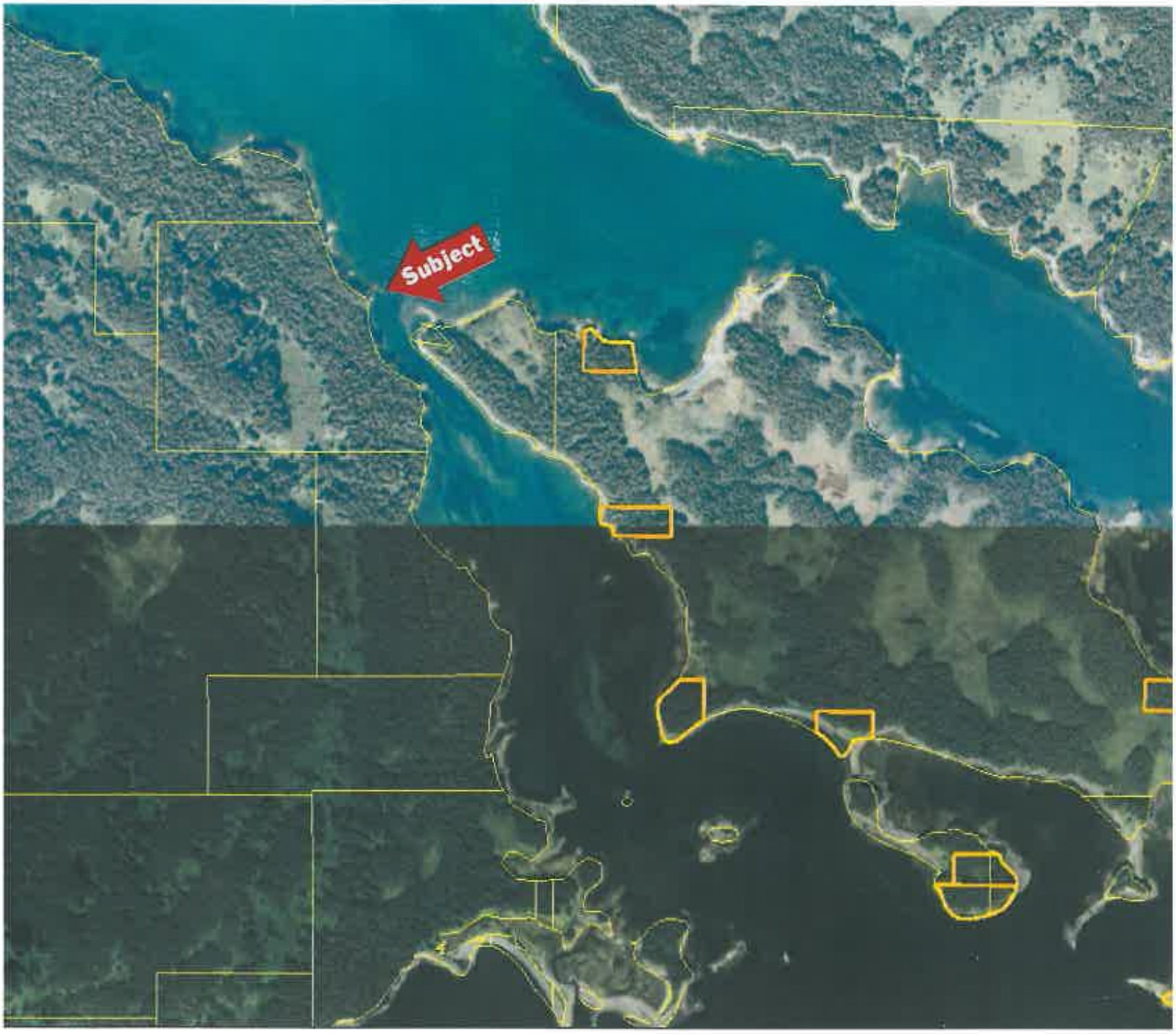
Subject

US Survey

Officially Filed
DATE MARCH 31, 1994

ORIGINAL

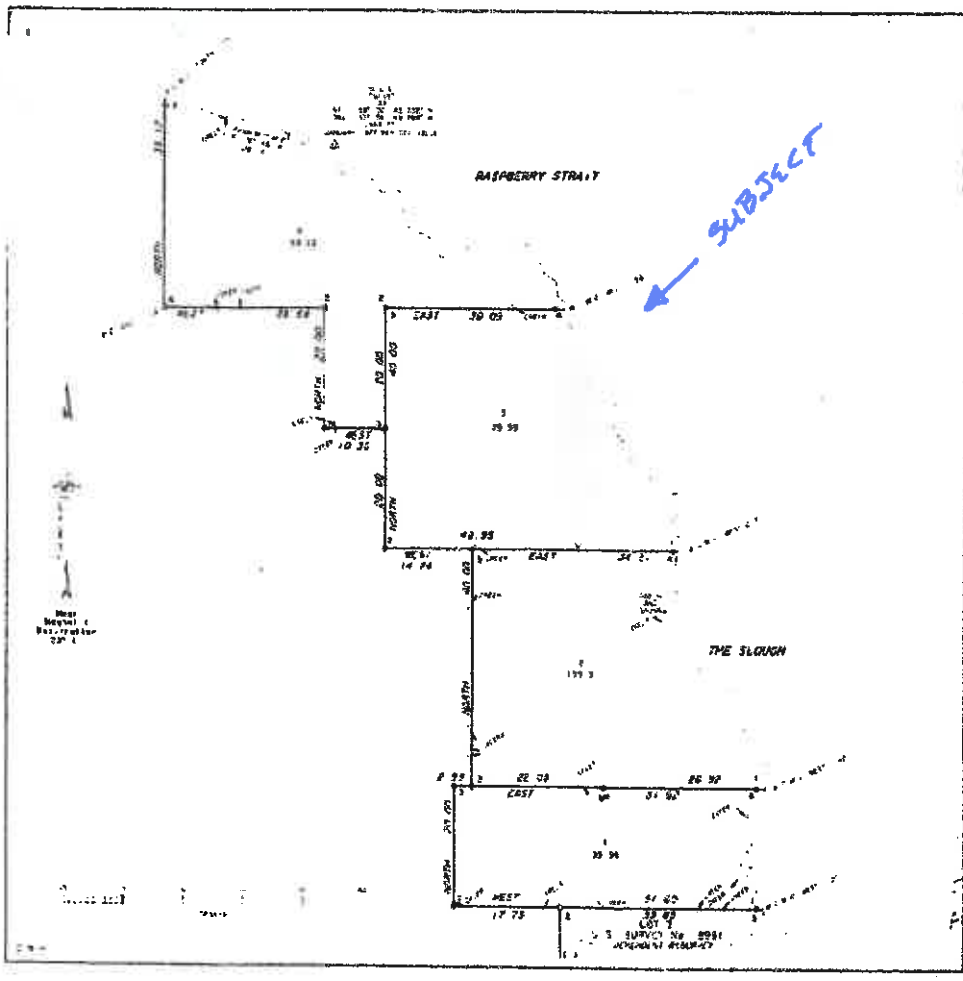

U.S. SURVEY
No 11175, ALASKA

COMPRISING 4 LOTS
AND THE DEPENDENT RESURVEY OF A
PORTION OF LOT 2 U.S. SURVEY NO. 1175
SITUATED ON THE SOUTHWESTERLY
SHORE OF RASPBERRY STRAIT AND
THE WESTERLY SHORE OF THE
SLOUGH ON RASPBERRY ISLAND,
APPROXIMATELY 2 MILES
EASTERLY OF WRANGELL, ALASKA
WITHIN TOWNSHIP 2 SOUTH,
RANGE 83 WEST,
SEWARD MERIDIAN, ALASKA

GEOGRAPHIC POSITION
OF THE WITNESS CORNER
TO CORNER NO. 1, LOT 4
A MEANDER CORNER IS
LATITUDE 56° 00' 44.07" NORTH
LONGITUDE 132° 37' 24.07" WEST
NAD 27

AREA 275.70 ACRES

SURVEYED
BY
[illegible] CHIEF, CADASTRAL SURVEYOR
JULY 26 THROUGH AUGUST 27, 1988
PER SPECIAL INSTRUCTIONS
DATED AUGUST 26, 1992
APPROVED SEPTEMBER 1, 1993

ASSUMPTIONS OF THE SURVEY DOES NOT ASSERT TO REPRESENT THE TRUE OR DIRECT OR CONVEYED TITLE TO WHICH THE STATE OF ALASKA HAS OR MAY HAVE THE LEGAL FOLLOWING CONTROL AND DEFINE THE U.S. DEPT. STATEMENTS DIV. P - 83-206. [illegible] DOC. DOES NOT, OR ATTEMPT TO DEFINE TITLE TO DISPUTE WITH STATES

UNITED STATES DEPARTMENT OF THE INTERIOR
BUREAU OF LAND MANAGEMENT
Anchorage, Alaska

THIS PLAT IS NOT THE OFFICIAL CERTIFICATE TO THE SURVEYS IN THIS NOTICE AND THE SURVEY HAVING BEEN CORRECTLY EXECUTED IN ACCORDANCE WITH THE REQUIREMENTS OF THE LAW AND THE REGULATIONS OF THIS BUREAU, IS HEREBY ACCEPTED

FOR THE DIRECTOR

[illegible] MARCH 17, 1994
CHIEF, DIV. OF Director for Cadastral Survey, Alaska

Plat 26 of 5 SDS-7
AF 50 AK A-3
T25S, R83W, SM
ICTEN (1-29