

cc

A  
L  
A  
S  
K  
A

**2009-000406-0**

Recording Dist: 302 - Kenai

1/13/2009 10:38 AM Pages: 1 of 51



**DECLARATION  
FOR  
KALIFONSKY MEADOWS AIRPARK  
CONDOMINIUMS**



	<u>Page</u>
Section 2.1 - Common Interest Community .....	5
Section 2.2 - Association .....	5
<b><u>ARTICLE III - Description of Land</u></b> .....	<b>5</b>
<b><u>ARTICLE IV - Maximum Number of Units; Boundaries; Areas</u></b> .....	<b>5</b>
Section 4.1 - Maximum Number of Units .....	5
Section 4.2 - Boundaries .....	5
Section 4.3 - Areas .....	6
<b><u>ARTICLE V - Common Elements</u></b> .....	<b>6</b>
Section 5.1 - Common Elements .....	6
<b><u>ARTICLE VI - Conveyance or Encumbrance of Common Elements</u></b> .....	<b>6</b>
Section 6.1 - Unit Owner Approval .....	6
Section 6.2 - Proceeds of Sale or Loan .....	6
Section 6.3 - Form of Conveyance and Ratification .....	7
Section 6.4 - Association Contract to Convey .....	7
<b><u>ARTICLE VII - Maintenance, Repair and Replacement</u></b> .....	<b>7</b>
Section 7.1 - Common Elements .....	7
Section 7.2 - Units .....	7
Section 7.3 - Access .....	7
Section 7.4 - Allocation of Costs of Repairs and Maintenance .....	7
<b><u>ARTICLE VIII - Development Rights and Special Declarant Rights</u></b> .....	<b>8</b>
Section 8.1 - Reservation of Development Rights .....	8
Section 8.2 - Limitations on Development Rights .....	8
Section 8.3 - Phasing of Development Rights .....	9
Section 8.4 - Special Declarant Rights .....	9
Section 8.5 - Models, Sales Offices and Management Offices .....	9
Section 8.6 - Construction; Declarant's Easement .....	10
Section 8.7 - Signs and Marketing .....	10
Section 8.8 - Declarant's Personal Property .....	10
Section 8.9 - Declarant Control of Association .....	10
Section 8.10 - Limitations on Special Declarant Rights .....	11
Section 8.11 - Interference with Special Declarant Rights .....	11



	<u>Page</u>
<u>ARTICLE IX - Allocated Interests</u> .....	11
Section 9.1 - Allocation of Interests .....	11
Section 9.2 - Formulas for the Allocation of Interests .....	11
Section 9.3 - Assignment of Allocated Interests Pursuant to Exercise of Development Rights .....	12
<u>ARTICLE X - Restrictions on Use, Alienation and Occupancy</u> .....	12
Section 10.1 - Use Restrictions .....	12
Section 10.2 - Occupancy Restrictions .....	12
Section 10.3 - Design Requirements and Standards .....	14
Section 10.4 - Restrictions on Alienation .....	15
<u>ARTICLE XI - Easements and Licenses</u> .....	15
Section 11.1 - Easement for Ingress and Egress Through Common Elements .....	15
Section 11.2 - Easements for Support .....	16
Section 11.3 - Easements for Encroachments .....	16
Section 11.4 - Recorded Easements and Licenses .....	16
Section 11.5 - Taxiway Easements .....	16
<u>ARTICLE XII - Additions, Alterations and Improvements</u> .....	16
Section 12.1 - No Increase in Insurance Premiums .....	16
<u>ARTICLE XIII - Amendments to Declaration</u> .....	16
Section 13.1 - General .....	16
Section 13.2 - When Unanimous Consent Required .....	16
Section 13.3 - Execution of Amendments .....	17
Section 13.4 - Recordation of Amendments .....	17
Section 13.5 - Consent of Holders of Security Interests .....	17
Section 13.6 - Special Declarant Rights .....	17
Section 13.7 - Limitations of Challenges .....	17
Section 13.8 - Amendments to Create Units .....	17
<u>ARTICLE XIV - Amendments to Bylaws</u> .....	17
<u>ARTICLE XV - Termination</u> .....	17
<u>ARTICLE XVI - Mortgagee Protection</u> .....	17



	<u>Page</u>
Section 16.1 - Introduction .....	17
Section 16.2 - Percentage of Eligible Mortgagees .....	18
Section 16.3 - Notice of Actions .....	18
Section 16.4 - Consent Required .....	18
Section 16.5 - Inspection of Books .....	21
Section 16.6 - Financial Statements .....	21
Section 16.7 - Enforcement .....	21
Section 16.8 - Attendance at Meetings .....	21
Section 16.9 - Appointment of Trustee .....	21
Section 16.10 - Priority on Insurance and Condemnation Proceeds .....	21
Section 16.11 - Development Rights .....	21
<b>ARTICLE XVII - Assessment and Collection of Common Expenses .....</b>	<b>22</b>
Section 17.1 - Apportionment of Common Expenses .....	22
Section 17.2 - Common Expenses Attributable to Fewer Than All Units .....	22
Section 17.3 - Lien .....	22
Section 17.4 - Budget Adoption and Ratification .....	24
Section 17.5 - Non-Budgeted Common Expense Assessments .....	24
Section 17.6 - Certificate of Payment of Common Expense Assessments .....	24
Section 17.7 - Monthly Payment of Common Expenses .....	24
Section 17.8 - Acceleration of Common Expense Assessments .....	24
Section 17.9 - Commencement of Common Expense Assessments .....	25
Section 17.10 - No Waiver of Liability for Common Expenses .....	25
Section 17.11 - Personal Liability of Unit Owners .....	25
Section 17.12 - Reserves .....	25
<b>ARTICLE XVIII - Right to Assign Future Income .....</b>	<b>25</b>
<b>ARTICLE XIX - Persons and Units Subject to Documents .....</b>	<b>25</b>
Section 19.1 - Compliance with Documents .....	25
Section 19.2 - Adoption of Rules .....	26
<b>ARTICLE XX - Insurance .....</b>	<b>26</b>
Section 20. 1 - Coverage .....	26
Section 20. 2 - Property Insurance .....	26
Section 20. 3 - Liability Insurance .....	27
Section 20. 4 - Fidelity Bonds .....	28
Section 20. 5 - Unit Owner Policies .....	28
Section 20. 6 - Workers' Compensation Insurance .....	28
Section 20. 7 - Directors' and Officers' Liability Insurance .....	28



	<u>Page</u>
Section 20. 8 - Other Insurance .....	28
Section 20. 9 - Premiums .....	28
<u>ARTICLE XXI - Damage To or Destruction of Property .....</u>	<u>28</u>
Section 21.1 - Duty to Restore .....	28
Section 21.2 - Cost .....	29
Section 21.3 - Plans .....	29
Section 21.4 - Replacement of Less Than Entire Property .....	29
Section 21.5 - Insurance Proceeds .....	29
Section 21.6 - Certificates by the Executive Board .....	30
Section 21.7 - Title Reports and Certificates by Attorneys .....	30
<u>ARTICLE XXII - Rights to Notice and Comment; Notice and Hearing .....</u>	<u>30</u>
Section 22.1 - Right to Notice and Comment .....	30
Section 22.2 - Right to Notice and Hearing .....	30
Section 22.3 - Appeals .....	31
<u>ARTICLE XXIII - Executive Board .....</u>	<u>31</u>
Section 23.1 - Minutes of Executive Board Meetings .....	31
Section 23.2 - Powers and Duties .....	31
Section 23.3 - Executive Board Limitations .....	33
<u>ARTICLE XXIV - Open Meetings .....</u>	<u>33</u>
Section 24.1 - Access .....	33
Section 24.2 - Notice .....	33
Section 24.3 - Executive Sessions .....	33
<u>ARTICLE XXV - Condemnation .....</u>	<u>33</u>
<u>ARTICLE XXVI - Working Capital Fund .....</u>	<u>33</u>
<u>ARTICLE XXVIII - Miscellaneous .....</u>	<u>34</u>
Section 28.1 - Captions .....	34
Section 28.2 - Gender .....	34
Section 28.3 - Waiver .....	34
Section 28.4 - Invalidity .....	34
Section 28.5 - Conflict .....	34
Section 28.6 - Rights of Action .....	34



**Exhibits to Declaration**

**Exhibit 1 - Table of Allocated Interests**

**Exhibit 2 - Development Plan**

**Exhibit 3 - Table of Unit Areas**

**Exhibit 4 - Recorded Easements and Licenses**



**DECLARATION**  
**FOR**  
**KALIFONSKY MEADOWS AIRPARK CONDOMINIUMS**

Preamble

RCMS, Inc., owns property in the Kenai Peninsula Borough, Alaska, described as:

The Southwest One-quarter of the Southeast One-quarter (SW1/4 SE1/4) and the East One-half of the Southeast One-quarter (E1/2 SE 1/4) of Section 29, Township 5 North, Range 11 West, Seward Meridian, Kenai Recording District, Third Judicial District, State of Alaska.

RCMS, Inc., referred to herein as "Declarant", hereby submits the above-described property to the provisions of AS 34.08, the Uniform Common Interest Ownership Act, for the purpose of creating the KALIFONSKY MEADOWS AIRPARK CONDOMINIUMS. RCMS, Inc., declares that the Units created by this Declaration and shown on the unit survey map filed under Plat No. 2009-3 shall be held and conveyed subject to the following terms, covenants, conditions and restrictions. Kalifonsky Meadows Airpark Condominiums is a site condominium project within the Units of which structures may be built and, therefore, no floor plans for condominium units are being filed with the unit survey map.

ARTICLE I - Definitions

In the Documents, the following words and phrases shall have the following meanings:

Section 1.1 - Act. The Uniform Common Interest Ownership Act, AS 34.08, as it may be amended from time to time.

Section 1.2 - Allocated Interests. The undivided interest in the Common Elements, the Common Expense liability, and votes in the Association, allocated to Units in the Common Interest Community. The Allocated Interests are described in Article IX of this Declaration and shown on Exhibit 1.



Section 1.3 - Association. KALIFONSKY MEADOWS AIRPARK CONDOMINIUM ASSOCIATION, a non-profit corporation organized under Chapter 10.20 of the statutes of the State of Alaska. It is the Association of Unit Owners pursuant to Section 34.08.310 of the Act.

Section 1.4 - Bylaws. The Bylaws of the Association, as they may be amended from time to time. Neither such Bylaws nor any amendments to such Bylaws need be recorded in the property records.

Section 1.5 - Common Elements. Each portion of the Common Interest Community other than a Unit.

Section 1.6 - Common Expenses. The expenses or financial liabilities for the operation of the Common Interest Community. These include:

- (a) Expenses of administration, maintenance, repair or replacement of the Common Elements;
- (b) Expenses declared to be Common Expenses by the Documents or by the Act;
- (c) Expenses agreed upon as Common Expenses by the Association; and
- (d) Such reasonable reserves as may be established by the Association, whether held in trust or by the Association, for repair, replacement or addition to the Common Elements or any other real or personal property acquired or held by the Association.

Section 1.7 - Common Interest Community. The real property subject to the Declaration for Kalifonsky Meadows Airpark Condominiums.

Section 1.8 - Condominium. A Common Interest Community in which portions of the real estate are designated for separate ownership, the remainder of the real estate is designated for common ownership solely by the owners of those portions, and the undivided interests in the Common Elements are vested in the Unit Owners.

Section 1.9 - Declarant. A person or a group of persons acting in concert who, as part of a common promotional plan, offer to dispose of its interest in a unit not previously disposed of, or who reserves or succeeds to a special declarant right; in this case, RCMS, Inc.

Section 1.10 - Declaration. This document, including any amendments.



Section 1.11 - Development Rights. The rights reserved by the Declarant Under Article VIII of this Declaration to create Units, Common Elements and Limited Common Elements within the Common Interest Community.

Section 1.12 - Director. A member of the Executive Board.

Section 1.13 - Documents. The Declaration, Plat and Plans which have been recorded and filed, the Bylaws, and the Rules, if any, as they may be amended from time to time. Any exhibit, schedule, or certification accompanying a Document is a part of that Document.

Section 1.14 - Eligible Insurer. An insurer or guarantor of a first Security Interest in a Unit which has notified the Association in writing of its name and address and that it has insured or guaranteed a first Security Interest in a Unit. Such notice shall be deemed to include a request that the Eligible Insurer be given the notices and other rights described in Article XVI hereof.

Section 1.15 - Eligible Mortgagee. The holder of a first Security Interest in a Unit which has notified the Association, in writing, of its name and address, and that it holds a first Security Interest in a Unit. Such notice shall be deemed to include a request that the Eligible Mortgagee be given the notices and other rights described in Article XVI hereof.

Section 1.16 - Executive Board. The Board of Directors of the Association.

Section 1.17 - Improvements. Any construction, structure, fixture or facility existing or to be constructed on the land included in the Common Interest Community including, but not limited to, buildings, trees and shrubbery planted by the Association, paving, utility wires, pipes, and light poles.

Section 1.18 - Majority or Majority of Unit Owners. The Owners of more than 50% of the votes in the Association.

Section 1.19 - Manager. A person, firm or corporation employed or engaged to perform management services for the Common Interest Community and the Association.

Section 1.20 - Notice and Comment. The right of Unit Owners to receive notice of an action proposed to be taken by or on behalf of the Association, and the right to comment thereon. The procedures for Notice and Comment are set forth in Section 22.1 of this Declaration.

Section 1.21 - Notice and Hearing. The right of Unit Owners to receive notice of an action proposed to be taken by the Association, and the right to be heard thereon. The procedures for Notice and Hearing are set forth in Section 22.2 of this Declaration.



**Section 1.22 - Person.** An individual, corporation, business trust, estate, trust, partnership, association, joint venture, government, government subdivision or agency, or other legal or commercial entity.

**Section 1.23 - Plans.** The survey map filed under Plat No. 2009-3, Records of the Kenai Recording District, Third Judicial District, State of Alaska, as it may be amended from time to time.

**Section 1.24 - Property.** The land and all Improvements, easements, rights and appurtenances which are subject to this Declaration.

**Section 1.25 - Rules.** Regulations for occupancy of the Units and use of the Common Elements and for the conduct of persons within the Common Interest Community, adopted by the Executive Board pursuant to this Declaration.

**Section 1.26 - Security Interest.** An interest in real estate or personal property, created by contract or conveyance, which secures payment or performance of an obligation. The term includes a lien created by mortgage, deed of trust, trust deed, security deed, contract for deed, land sales contract, lease intended as security, assignment of lease or rents intended as security, pledge of an ownership interest in an Association, and any other consensual lien or title retention contract intended as security for an obligation.

**Section 1.27 - Special Declarant Rights.** The rights, as defined in AS 34.08.990(30), reserved for the benefit of a Declarant to (A) complete improvements indicated on plats and plans filed with the Declaration; (B) exercise a Development Right; (C) maintain sales offices, management offices, models and signs advertising the Common Interest Community; (D) use easements through the Common Elements for the purpose of making improvements within the Common Interest Community; (E) make the Common Interest Community subject to a master association; (F) merge or consolidate a Common Interest Community with another Common Interest Community of the same form of ownership; or (G) appoint or remove any officer of the Association or any Executive Board member during any period of Declarant control. Special Declarant Rights are described in Article VIII.

**Section 1.28 - Trustee.** The entity which may be designated by the Executive Board as the Trustee for the receipt, administration, and disbursement of funds derived from insured losses, condemnation awards, special assessments for uninsured losses, and other like sources as defined in the Bylaws. If no Trustee has been designated, the Trustee will be the Executive Board from time to time constituted, acting by majority vote, as executed by the President and attested by the Secretary.

**Section 1.29 - Unit.** A physical portion of the Common Interest Community designated for separate ownership or occupancy, as shown on the unit survey and the



development plan attached hereto as Exhibit 2, and the boundaries of which are described in Article IV of this Declaration.

Section 1.30 - Unit Owner. A Person; including the Declarant, who owns a Unit. Unit Owner does not include a Person having an interest in a Unit solely as security for an obligation.

## **ARTICLE II - Name and Type of Common Interest Community and Association**

Section 2.1 - Common Interest Community. The name of the Common Interest Community is KALIFONSKYMEADOWS AIRPARK CONDOMINIUMS.

Section 2.2 - Association. The name of the Association is KALIFONSKY MEADOWS AIRPARK CONDOMINIUM ASSOCIATION, a non-profit corporation organized under the laws of the State of Alaska.

## **ARTICLE III - Description of Land**

The entire Common Interest Community is situated in the Kenai Peninsula Borough, Alaska, and is located on land described as:

The Southwest One-quarter of the Southeast One-quarter (SW1/4 SE1/4) and the East One-half of the Southeast One-quarter (E1/2 SE 1/4) of Section 29, Township 5 North, Range 11 West, Seward Meridian, Kenai Recording District, Third Judicial District, State of Alaska.

## **ARTICLE IV - Maximum Number of Units; Boundaries; Areas**

Section 4.1 - Maximum Number of Units. The Common Interest Community when fully developed may contain up to 105 Units. Phase 1 consists of 33 Units, as shown on the development plan attached hereto as Exhibit 2, and as shown on the unit survey filed under Plat No. 2009- 3.

Section 4.2 - Boundaries. Each Unit created by the Declaration is shown and numbered on Exhibit 2 and on the survey map filed under Plat No. 2009- 3. Each Unit at the time of sale may include within it an existing building. The boundaries of the Unit do not create a tract or parcel of land described as a "subdivision" in AS 40.15.290. The Unit boundaries are described as follows:

(a) Upper Boundary: The horizontal plane fifty-five (55) feet above and parallel to the lower boundary and extending to the vertical perimeter boundaries.



(b) Lower Boundary: The horizontal plane extending to the vertical perimeter boundaries at an elevation twenty (20) feet below the elevation of the Unit shown on the survey map filed under Plat No.2009-3, as it may be amended.

(c) Vertical Perimeter Boundaries: The vertical planes extending between the upper and lower boundaries and located by reference to the measurements to the property line shown on the survey map filed under Plat No.2009-3, as it may be amended.

(d) Inclusions: Each Unit will include the spaces and Improvements lying within the boundaries described in Section 4.2 (a), (b), and (c) above, and any man-made improvements serving only the Unit.

(e) Exclusions: The land lying directly beneath the lower boundary of the Unit, and man-made improvements, if any, below the lower boundary of the Unit that serve more than one Unit.

(f) Inconsistency with Plans: If this definition is inconsistent with the plans, then this definition will control.

Section 4.3 - Areas. Unit ground surface areas are listed in Exhibit 3. The usable area of a Unit may be restricted by easements or setbacks shown on the survey map filed under Plat No.2009-3, as it may be amended.

#### **ARTICLE V - Common Elements**

Section 5.1 - Common Elements. The Common Elements include all of the land area within the Common Interest Community, other than the Units. Manmade improvements serving more than one Unit are Common Elements. In Kalifonsky Meadows Airpark Condominiums, Phase 1, the primary Common Elements are the Kalifonsky Meadows Airstrip, Quebec Street, the taxiway easements shown on the survey map and Exhibit 2, and chain link security fence that Declarant may, but need not, install around the perimeter of the Property. Both Units and Common Elements will be created in future phases of Kalifonsky Meadows Airpark Condominiums and will be shown on the survey map for that phase and the amended Exhibit 2.

#### **ARTICLE VI - Conveyance or Encumbrance of Common Elements**

Section 6.1 - Unit Owner Approval. Portions of the Common Elements may be conveyed or subjected to a security interest by the Association if persons entitled to cast at least 80 percent of the votes in the Association, including 80 percent of the votes allocated to Units not owned by the Declarant, agree to this action.

Section 6.2 - Proceeds of Sale or Loan. The proceeds of a sale and proceeds of a loan secured by encumbering a Common Element are an asset of the Association.



**Section 6.3 - Form of Conveyance and Ratification.** An agreement to convey Common Elements or to subject the Common Elements to a security interest must be evidenced by the execution of an agreement, or ratification of the agreement, in the same manner as a deed by the requisite number of Unit Owners. The Agreement must specify a date after which the agreement will be void unless recorded before that date. The agreement is effective only upon recording.

**Section 6.4 - Association Contract to Convey.** The Association on behalf of the Unit Owners may contract to convey an interest in Common Elements as provided in this Article but the contract is not enforceable against the Association until approved as required herein. After approval, the Association has the powers necessary and appropriate to effect the conveyance or encumbrance, including the power to execute a deed or other instrument.

## **ARTICLE VII - Maintenance, Repair and Replacement**

**Section 7.1 - Common Elements.** The Association shall maintain, repair and replace all of the Common Elements of the Property, including, but not limited to, the private streets, the taxiway easements, the airstrip and any chain link security fence installed at a later date around the perimeter of the Property.

**Section 7.2 - Units.** Each Unit Owner shall maintain, repair and replace, at his or her own expense, all portions of his or her Unit, which includes any structure(s) built within the Unit and any fences constructed within the Unit or along Unit boundaries, except that the chain link security fence around the perimeter of the Property, if and when constructed, is a maintenance responsibility of the Association, as provided in Section 7.1. If the Unit Owner fails to maintain and repair his or her Unit, including the yard, fences, and any structures therein, to a standard established by rules of the Association, the Association may, after Notice and Hearing, repair or maintain the Unit as needed to bring it up to Association standards and assess the Unit Owner therefore as a Common Expense.

**Section 7.3 - Access.** Any person authorized by the Executive Board shall have the right of access to all portions of the Property for the purpose of correcting any condition, as described in Section 7.2, or any condition threatening a Unit or the Common Elements, and for the purpose of performing installations, alterations or repairs, and for the purpose of reading, repairing, and replacing utility meters and related pipes, valves, wires and equipment, provided that requests for entry are made in advance and that any such entry is at a time reasonably convenient to the affected Unit Owner. In case of an emergency, no such request or notice is required and such right of entry shall be immediate, whether or not the Unit Owner is present at the time.

**Section 7.4 - Allocation of Costs of Repairs and Maintenance.** Each Unit Owner will reimburse the Association for any costs incurred for repairs and maintenance performed by the Association under the provisions of Section 7.2. In addition, each Unit Owner will

reimburse the Association for any costs, including insurance deductibles, incurred by the Association due to damage to any Unit or to the Common Elements, to the extent that such damages or costs were caused intentionally, negligently or by the Unit Owner's failure to properly maintain, repair or make replacements to his or her Unit. Such expense will be assessed following Notice and Hearing. The Association will be responsible for damage to Units caused intentionally, negligently or by its failure to maintain, repair or make replacements to the Common Elements.

### **ARTICLE VIII - Development Rights and Special Declarant Rights**

**Section 8.1 - Reservation of Development Rights.** The Declarant reserves the following Development Rights:

(a) The right, by amendment, to add Units and Common Elements in the areas of the Common Interest Community designated as "Developer Rights Reserved" on Exhibit 2 and the Plans.

(b) The right, by amendment, to withdraw all or any part of the land designated as "Developer Rights Reserved" on Exhibit 2 and the Plans; provided, however, that if said land is withdrawn it will be used in accordance with the Kenai Peninsula Borough Land Use Code.

(c) The right to construct underground utility lines, pipes, wires, ducts, conduits and other facilities across land not designated "Developer Rights Reserved" on Exhibit 2 and the Plans for the purpose of furnishing utility and other services to buildings and Improvements to be constructed on the Property and on land designated "Developer Rights Reserved". The Declarant also reserves the right to withdraw and grant easements to public utility companies and to convey Improvements within those easements anywhere in the Common Interest Community not occupied by buildings, for the purposes mentioned above. If the Declarant grants any such easements, Exhibit 4 will be amended to include reference to the recorded easement.

**Section 8.2 - Limitations on Development Rights.** The Development Rights reserved in Section 8.1 are limited as follows:

(a) The Development Rights may be exercised at any time, but not more than 20 years after the date of recording of this Declaration. If exercised more than 15 years after recording of the original Declaration, consent of 51% of the Eligible Mortgagees shall be required pursuant to Section 16.11.

(b) Not more than 105 total Units may be created in Kalifonsky Meadows Airpark Condominiums pursuant to the Development Rights.



(c) All Units created pursuant to the Development Rights will be restricted to airpark use in the same manner and to the same extent, as provided in Section 10.1.

(d) For so long as Declarant controls the Executive Board, Declarant will assure that the restrictions contained in Article X are enforced.

(e) No Development Rights may be exercised, voluntarily abandoned or terminated by the Declarant unless approved as provided in Section 16.11.

Section 8.3 - Phasing of Development Rights. No assurances are made by the Declarant regarding the phasing of development in areas designated "Developer Rights Reserved" on Exhibit 2. The exercise of Declarant's reserved Development Rights as to one portion of the Property will not obligate the Declarant to exercise them in the same manner as to other portions of the Property.

Section 8.4 - Special Declarant Rights. The Declarant reserves the following Special Declarant Rights, to the maximum extent permitted by law, which may be exercised anywhere within the Common Interest Community:

(a) to complete Improvements indicated on Plats and Plans filed with the Declaration;

(b) to exercise a Development Right reserved in the Declaration;

(c) to maintain sales offices, management offices, signs advertising the Common Interest Community and models;

(d) to use easements through the Common Elements for the purpose of making Improvements within the Common Interest Community; and

(e) to appoint or remove an officer of the Association or an Executive board member during a period of Declarant control subject to the provisions of Section 8.9 of this Declaration.

Section 8.5 Models, Sales Offices and Management Offices. As long as Declarant is a Unit Owner, the Declarant and its duly authorized agents, representatives and employees may maintain any Unit owned by the Declarant or any portion of the Common Elements as a model Unit, sales office or management office. Declarant may have no more than three (3) model Units and one (1) sales/ management office within the Common Interest Community at any time, although the specific location may change from time to time as Units are developed and sold. Declarant may delegate this authority to dealers who purchase Units for resale.



**Section 8.6 Construction: Declarant's Easement.** The Declarant reserves the right to perform repair and construction work, and to store materials in secure areas, in Units and Common Elements, and the further right to control all such work and repairs, and the right of access thereto, until its completion. All work may be performed by the Declarant without the consent or approval of the Executive Board. The Declarant has such an easement through the Common Elements as may be reasonably necessary for the purpose of discharging the Declarant's obligations or exercising Special Declarant Rights, whether arising under the Act or reserved in the Declaration.

**Section 8.7 - Signs and Marketing.** The Declarant reserves the right to post signs and displays in the Units or Common Elements to promote sales of Units, and to conduct general sales activities, in a manner that will not unreasonably disturb the rights of Unit Owners.

**Section 8.8 - Declarant's Personal Property.** The Declarant reserves the right to retain all personal property and equipment used in sales, management, construction and maintenance of the premises that has not been represented as property of the Association. The Declarant reserves the right to remove, promptly after the sale of the last Unit from the Property, any and all goods and improvements used in development, marketing and construction, whether or not they have become fixtures.

**Section 8.9 - Declarant Control of Association.**

(a) Subject to Subsection 8.9(b), there shall be a period of Declarant control of the Association, during which the Declarant, or persons designated by the Declarant, may appoint and remove the officers and members of the Executive Board. The period of Declarant control terminates no later than the earlier of:

- (i) sixty (60) days after conveyance of seventy-five percent (75%) of the Units that may be created to Unit Owners other than the Declarant;
- (ii) two (2) years after the Declarant has ceased to offer Units for sale in the ordinary course of business;
- (iii) two (2) years after any right to add new Units was last exercised; or,
- (iv) five (5) years after the first Unit is conveyed to a Unit Owner other than the Declarant.

The Declarant may voluntarily surrender the right to appoint and remove officers and members of the Executive Board before termination of that period, but in that event, the Declarant may require, for the duration of the period of Declarant control, that specified actions of the Association or Executive Board, as described in a recorded instrument executed by the Declarant, be approved by the Declarant before they become effective.



(b) Not later than sixty (60) days after conveyance of twenty-five percent (25%) of the Units that may be created to Unit Owners other than the Declarant, at least one (1) member and not less than twenty-five percent (25%) of the members of the Executive Board, shall be elected by Unit Owners other than the Declarant. Not later than sixty (60) days after conveyance of fifty percent (50%) of the Units that may be created to Unit Owners other than the Declarant, not less than thirty-three and one-third percent (33 1/3%) of the members of the Executive Board must be elected by Unit Owners other than the Declarant.

(c) Not later than the termination of any period of Declarant control, the Unit Owners shall elect an Executive Board of at least three (3) members, all of whom shall be Unit Owners. The Executive Board shall elect the officers. The Executive Board members and officers shall take office on election.

(d) Notwithstanding any provision of this Declaration or the Bylaws of the Association to the contrary, following notice under AS 34.08.390, the Unit Owners, by a two-thirds (2/3) vote of all persons present and entitled to vote at a meeting of Unit Owners at which a quorum is present, may remove a member of the Executive Board with or without cause, other than a member appointed by the Declarant.

Section 8.10 - Limitations on Special Declarant Rights. Unless sooner terminated by a recorded instrument executed by the Declarant, any Special Declarant Right (except for Development Rights) may be exercised by the Declarant so long as the Declarant is obligated under any warranty or obligation, owns any Units or any Security Interest on any Units, or for twenty (20) years after recording the original Declaration, whichever is sooner. Earlier termination of certain rights may occur by statute.

Section 8.11 - Interference with Special Declarant Rights. Neither the Association nor any Unit Owner may take an action or adopt any rules that will interfere with or diminish any Special Declarant Right without the prior written consent of the Declarant.

## **ARTICLE IX - Allocated Interests**

Section 9.1 - Allocation of Interests. The table showing Unit numbers and their allocated interests is attached hereto as Exhibit 1. The percentage of undivided interest in the Common Elements appertaining to each Unit for all purposes, voting and the determination of liability for Common Expenses, shall be in accordance with Exhibit 1.

Section 9.2 - Formulas for the Allocation of Interests. The formulas for the allocation of liability for Common Expenses and for the allocation of votes in the Association are as follows:



(a) Liability for Common Expenses. The percentage of liability for Common Expenses allocated to each Unit is derived by dividing the total number of Units into 100. Nothing contained in this Subsection shall prohibit certain Common Expenses from being apportioned to particular Units under Section 17.2 of this Declaration.

(b) Votes. The total number of votes in the Association shall equal the total number of Units in the Association, with one vote for each Unit in the Common Interest Community. Any specified percentage of Unit Owners, unless otherwise stated in the Documents, means the specified percentage of all votes allocated to Units in the Association.

Section 9.3 - Assignment of Allocated Interests Pursuant to Exercise of Development Rights. The effective date for assigning Allocated Interests to Units created pursuant to Sections 8.1 and 13.8 of this Declaration shall be the date on which the amendment creating the Units is recorded in the records of the Kenai Recording District.

### **ARTICLE X - Restrictions on Use, Alienation and Occupancy**

Section 10.1 - Use Restrictions. Subject to the Special Declarant Rights reserved under Article VIII of this Declaration, each Unit is restricted to noncommercial airpark uses, which may consist of tie-downs, a hangar with or without living space, a small dwelling as described below, and/or private airplane storage, but business operations of any kind are prohibited, except as may be provided on specific future Units for the purpose of aircraft repair, maintenance or restoration.

Section 10.2 - Occupancy Restrictions. Subject to the Special Declarant Rights reserved under Article VIII of this Declaration, the following occupancy restrictions apply to the Units and the Common Elements.

(a) *Common Elements.* No use may be made of, or change be made to, the Common Elements without the express written permission or regulation of the Association. Speed limits and vehicle/airplane priorities on the Common Elements shall be established in the Rules of the Association. Taxiway easements on Units are Common Elements and must not be obstructed by the Unit Owner or access thereto in any way impaired.

(b) *Structures.* Structures constructed on the Units shall be limited to one garage/hangar and one dwelling unit.

(c) *Exterior Storage and Appearance.* All Unit Owners shall maintain their Units in a clean and well maintained condition. No outdoor storage of trash will be permitted on any Unit. Fuel storage, and the storage of waste oil, is prohibited except as provided in the Rules of the Association for the safety of all Unit Owners and the water supply. No fuel tank or other substance shall be buried on the Property. No inoperative vehicles, airplanes, ultra-light aircraft, helicopters or similar devices, recreational vehicles or boats,



trailers, campers, motorcycles, recreational vehicles, snow machines, all-terrain vehicles, and cross-country vehicles of any type, or parts thereof, may be stored on the Units except within a hangar. The Executive Board may regulate or prohibit the exterior storage of any type of material in order to preserve the overall value and appearance of the Property.

(d) *Automotive Repair.* There shall be no automotive repair conducted in the open anywhere on the Property.

(e) *Vehicle Parking.* No vehicle, truck, van, trailer, boat, recreational or commercial type vehicle or airplane shall be parked on the Common Elements. Commercial vehicles and equipment may not be parked or stored on the Units except for the time necessary to effectuate deliveries or complete construction. No vehicle may be abandoned or allowed to remain outdoors on any Unit more than thirty (30) days unless it is in operating condition.

(f) *Animals.* No animals, livestock or poultry shall be kept in any Unit, except that domestic dogs, cats, fish and birds may be kept as household pets within the Unit, provided they are not kept, bred, or raised therein for commercial purposes or in unreasonable quantities. As used in this Declaration, "unreasonable quantities" shall be deemed to limit the total number of dogs or cats to four (4). Litters born to dogs or cats must be sold or disposed of within a reasonable period of time, as determined by the Executive Board. The Executive Board may prohibit the maintenance of any animal that constitutes a nuisance to any other Unit Owner. The owner of any pet visiting or residing on the Property shall be absolutely liable to all other Unit Owners, their families, guests and invitees, for any damage to persons or property caused by the pet. Owners of pets are responsible for the removal of their pets' waste from the Units and the Common Elements of the Common Interest Community. Unit Owners' animals must be either on a leash or under some other effective form of restraint anywhere on the Property. Domestic animals found loose on the airstrip shall be removed from the Property as provided in the Rules of the Association.

(g) *Signs.* Subject to Declarant's reserved rights in Article VIII, one sign of not more than five (5) square feet advertising the Unit for sale or rent may be placed on a Unit. No sign shall be nailed or affixed to trees.

(h) *Subdivision.* No Unit shall be subdivided to create a smaller Unit.

(i) *Prohibited Structures.* No mobile home, house trailer, tent, shack, barn, or the like, shall be installed or erected on any Unit.

(j) *On-Site Construction Waste.* Construction waste shall be kept to a minimum on site and removed to the satisfaction of Declarant or the Executive Board consistent with professional building industry standards.



(k) *Completion of Construction.* Construction of the exterior of structures must be completed within twelve (12) months of the time construction is begun, unless the deadline is extended by Declarant or the Executive Board due to compelling extenuating circumstances. No building shall be occupied prior to the completion of the exterior.

(l) *Unit Clearing.* Up to eighty-five percent (85)% of the area of a Unit may be cleared of trees and shrubs for the purpose of driveways, yards, structures and open space, but all unbuild and unpaved areas of the Units shall be vegetated within 12 months of the completion of construction.

(m) *Drainage.* Any alteration of natural drainage is the responsibility of the party changing grades. A Unit Owner changing the grade shall make provision for water runoff so that it does not negatively impact other Unit Owners of the Common Elements.

(n) *Waste Material.* No Unit shall be used as a dumping ground for rubbish, trash, garbage or other waste. All such matter shall be kept in sanitary containers. No incinerators or other equipment for storage or disposal of garbage, trash, rubbish or other waste may be kept, maintained or located at the exterior of any structure except on the day of garbage pickup unless the container is screened on three sides and with the open side facing the rear of the Unit. No outside burning is allowed without a State burn permit.

(o) *Antennae.* Only such antennae as must be permitted under the Federal Communications Act of 1996, as it may be amended, are permitted within the Property. No more than one antenna or satellite dish per Unit is permitted.

(p) *Fencing.* Any fencing installed by a Unit Owner along the boundaries of, or within the Unit shall not encroach on the taxiway easements granted as Common Elements in this Declaration or any phase amendments.

(q) *Nuisances.* No nuisances shall be allowed on the Property, nor shall any use be made or practice be maintained by any Unit Owner or tenant of a Unit Owner that shall interfere with the quiet enjoyment of the Property by other Unit Owners and residents. The Executive Board, after Hearing and Comment, may further refine the definition of "nuisance" in the rules of the Association. Engine run-up over 2 minutes in duration in excess of 85 decibels if declared a per se nuisance and is prohibited.

(r) *Wastewater disposal.* And on-site wastewater treatment or disposal system must meet the regulatory requirements of the Alaska Department of Environmental Conservation.

**Section 10.3 - Design Requirements and Standards.** All Improvements to the Units must comply with the following design requirements and standards:



(a) *Maximum Height of Structures.* No structure shall exceed the height of the Unit.

(b) *Building Setbacks.* There is a 50 ft. building setback on all Units abutting the Kalifonsky Meadows Airstrip Common Element, as illustrated on the unit survey and on Exhibit 2. There is a 20 ft. building setback along all taxiway easements and all other Unit boundaries.

(c) *Maximum living space.* Stand alone dwelling units shall not exceed 800 square feet. If a garage/hangar is constructed with living space inside of it, the living space shall not exceed 1800 square feet.

(d) *Unit Access.* All vehicle and airplane access points between the Units and the streets, taxiways and airstrip shall be constructed, at a minimum, with 1.5 inch minus gravel on a non-frost susceptible base.

(e) *Exterior finishes.* Structures within the Units must be finished with standard siding. Tar paper, building wraps, and the like, are not acceptable as finished siding.

(f) *Roofs.* The roofs of all buildings constructed on a Unit shall be covered in asphalt or composition shingles, metal, or a comparable finished roofing product. Tarps, tar paper, and the like, are not acceptable as finished roofing.

(g) *Fences.* All fences constructed on Units must be of wood, vinyl or chain link, or a combination thereof. Fences up to eight (8) feet in height are permitted. All fences must be maintained by the Unit Owner to a standard approved by the Executive Board.

(h) *Exterior Lighting.* Exterior lighting on a Unit shall be constructed and maintained so as to illuminate only the Unit and not shine onto adjacent property.

**Section 10.4 - Restrictions on Alienation.** A Unit may not be conveyed pursuant to a time-sharing plan. Leases and rental agreements shall be in writing and subject to the requirements of the Documents and the Association. A copy of all leases and rental agreements shall be given to the Association upon request. All leases of a Unit shall include a provision that the tenant recognizes the Association as landlord, but solely for the purpose of the Association having power to enforce a violation of the provisions of the Documents against the tenant, provided that the Association first gives the Unit Owner notice of its intent to so enforce and a reasonable opportunity to cure the violation directly, prior to the commencement of an enforcement action.

## **ARTICLE XI - Easements and Licenses**

**Section 11.1 - Easement for Ingress and Egress Through Common Elements.** Each Unit Owner has an easement in common with each other Unit Owner for ingress and egress through all Common Elements, subject to such reasonable rules, regulations and



restrictions as may be imposed by the Association. Each Unit is hereby burdened with and subjected to an easement for ingress and egress through all Common Elements by persons lawfully using or entitled to the same.

Section 11.2 - Easements for Support. Each Unit and Common Element shall have an easement for lateral and adjacent support from every other Unit and Common Element.

Section 11.3 - Easements for Encroachments. In the event any portion of the Common Elements encroaches upon any Unit or any Unit encroaches upon the Common Elements or another Unit as a result of the construction, reconstruction, repair, shifting, settlement, or movement of any portion of the Improvements, a valid easement for the encroachment and for the maintenance of the same shall exist so long as the encroachment exists.

Section 11.4 - Recorded Easements and Licenses. All recorded easements or licenses to which the Common Interest Community is presently subject are recited in Exhibit 4 to this Declaration or are shown on the Plats or Plans.

Section 11.5 - Taxiway Easements. Easements on the Units designated on the unit survey and Exhibit 2 as "taxiway easements" are Common Elements and shall not be obstructed.

## **ARTICLE XII - Additions, Alterations and Improvements**

Section 12.1 - No Increase in Insurance Premiums. All additions, alterations and improvements to the Units and Common Elements shall not, except pursuant to prior approval by the Executive Board, cause any increase in the premiums of any insurance policies carried by the Association or by the Owners of any Units other than those affected by such change.

## **ARTICLE XIII - Amendments to Declaration**

Section 13.1 - General. Except as otherwise provided by law or elsewhere in this Declaration, this Declaration, including the Plat and Plans, may be amended only by vote or agreement of Unit Owners of Units to which at least sixty-seven (67%) of the votes in the Association are allocated.

Section 13.2 - When Unanimous Consent Required. Except to the extent expressly permitted or required by provisions of the Act and this Declaration, an amendment may not create or increase Special Declarant Rights, create or increase the number of Units, change the number of Units, change the boundaries of a Unit, the allocated interests of a Unit, or the uses to which a Unit is restricted, in the absence of unanimous (100%) consent of the votes in the Association.



**Section 13.3 - Execution of Amendments.** An amendment to the Declaration required by AS 34.08.250 of the Act to be recorded by the Association, which has been adopted in accordance with this Declaration and AS 34.08.250 of the Act, must be prepared, executed, recorded and certified on behalf of the Association by an officer of the Association designated for that purpose or, in the absence of such designation, by the President of the Association.

**Section 13.4 - Recordation of Amendments.** Each amendment to the Declaration must be recorded in the recording district in which the Condominium is located. The amendment is effective only upon recording.

**Section 13.5 - Consent of Holders of Security Interests.** Amendments are subject to the consent requirements of Article XVI.

**Section 13.6 - Special Declarant Rights.** Provisions in the Declaration creating Special Declarant Rights may not be amended without the consent of the Declarant.

**Section 13.7 - Limitations of Challenges.** An action to challenge the validity of an amendment adopted by the Association pursuant to this Article may not be brought more than one (1) year after the amendment is recorded.

**Section 13.8 - Amendments to Create Units.** To exercise any Development Right reserved under Section 8.1(a) or (b) of this Declaration, the Declarant shall prepare, execute and record an amendment to the Declaration. The Declarant shall also record new Exhibits 1, 2 and 3 to reflect the changes made by the exercise of the Development Right. The amendment to the Declaration shall assign an identifying number to each new Unit created and reallocate the Allocated Interests among all Units. The amendment shall describe any Common Elements created thereby.

#### **ARTICLE XIV - Amendments to Bylaws**

The Bylaws may be amended only by two-thirds (2/3) of the members of the Executive Board, following Notice and Comment to all Unit Owners, at any meeting duly called for such purpose.

#### **ARTICLE XV - Termination**

Termination of the Common Interest Community may be accomplished only in accordance with Section 34.08.260 of the Act.

#### **ARTICLE XVI - Mortgagee Protection**

**Section 16.1 - Introduction.** This Article establishes certain standards and covenants which are for the benefit of the holders, insurers and guarantors of certain



Security Interests. This Article is supplemental to, and not in substitution for, any other provisions of the Documents, but in the case of conflict, this Article shall control.

**Section 16.2 - Percentage of Eligible Mortgagees.** Wherever in this Declaration the approval or consent of a specified percentage of Eligible Mortgagees is required, it shall mean the approval or consent of Eligible Mortgagees holding Security Interests in Units which in the aggregate have allocated to them such specified percentage of votes in the Association when compared to the total allocated to all Units then subject to Security Interests held by Eligible Mortgagees.

**Section 16.3 - Notice of Actions.** The Association shall give prompt written notice to each Eligible Mortgagee and Eligible Insurer of:

(a) Any condemnation loss or any casualty loss which affects the Common Elements, if such loss exceeds \$10,000.00, or any damage to an Improvement or a Unit on which there is a first Security Interest held, insured or guaranteed by such Eligible Mortgagee or Eligible Insurer, as applicable, if such damage exceeds \$10,000.00;

(b) Any delinquency in the payment of common expense assessments owed by an Owner whose Unit is subject to a first Security Interest held, insured, or guaranteed, by such Eligible Mortgagee or Eligible Insurer, which remains uncured for a period of sixty (60) days;

(c) Any default in the performance by the individual Unit borrower of any obligation under the condominium constituent documents which is not cured within sixty (60) days;

(d) Any lapse, cancellation, or material modification of any insurance policy or fidelity bond maintained by the Association and/or the property manager;

(e) Any proposed action which would require the consent of a specified percentage of Eligible Mortgagees as specified in Section 16.4; and

(f) Any judgment rendered against the Association.

**Section 16.4 - Consent Required.**

(a) **Document Changes.** Notwithstanding any lower requirement permitted by this Declaration or the Act, no amendment of any material provision of the Documents by the Association or Unit Owners described in this Subsection 16.4(a) may be effective without approval in writing by at least fifty-one percent (51%) of the Eligible Mortgagees. "Material" includes, but is not limited to, any provision affecting:

(i) Assessments, assessment liens or subordination of assessment liens;



- (ii) Voting rights;
- (iii) Reserves for maintenance, repair and replacement of Common Elements;
- (iv) Responsibility for maintenance and repair;
- (v) Reallocation of interests in the Common Elements or Limited Common Elements;
- (vi) Rights to use Common Elements and Limited Common Elements;
- (vii) Boundaries of Units;
- (viii) Convertibility of Units into Common Elements or Common Elements into Units;
- (ix) Expansion or contraction of the Common Interest Community or the addition, annexation or withdrawal of property to or from the Common Interest Community;
- (x) Insurance or fidelity bonds;
- (xi) Leasing of Units;
- (xii) Imposition of restrictions on a Unit Owner's right to sell or transfer his or her Unit;
- (xiii) Establishment of self-management when professional management had been required previously by any Eligible Mortgagee;
- (xiv) Restoration or repair of the project after a hazard damage or partial condemnation in a manner other than that specified in the Documents;
- (xv) Termination of the Common Interest Community after occurrence of substantial destruction or condemnation; and
- (xvi) The benefits of mortgage holders, insurers or guarantors.

(b) Actions. Notwithstanding any lower requirement permitted by the Declaration or the Act, the Association may not take any of the following actions without the approval of at least fifty-one percent (51%) of the Eligible Mortgagees:



(i) The establishment of self-management when professional management had been required previously by any Eligible Mortgagee;

(ii) The restoration or repair of the property after a hazard damage or partial condemnation in a manner other than that specified in the Documents;

(iii) The merger of this Common Interest Community with any other Common Interest Community;

(iv) The granting of any easements, leases, licenses and concessions through or over the Common Elements (excluding, however, any utility easements serving or to serve the Common Interest Community and excluding any leases, licenses or concessions for no more than one (1) year);

(v) The assignment of the future income of the Association, including its right to receive common expense assessments; and

(vi) Any action taken not to repair or replace the property.

(c) Actions requiring other than 51% Mortgagee approval. The following actions by the Association require the consent of First Mortgagees as specified below:

(i) An eighty percent (80%) Eligible Mortgagee approval is required to convey or encumber the Common Elements or any portion thereof. (The granting of easements for public utilities or for other public purposes consistent with the intended use of the Common Elements by the Common Interest Community will not be deemed a transfer within the meaning of this clause).

(ii) A sixty-seven percent (67%) Eligible Mortgagee approval is required for the termination of the Common Interest Community for reasons other than substantial destruction or condemnation.

(iii) When Unit boundaries are not otherwise being affected, only the Owners of Units affected and Eligible Mortgagees of those Units need approve the alteration of any partition or creation of any aperture between adjoining Units.

(iv) The Association may not change the period for collection of regularly budgeted common expense assessments to other than monthly without the unanimous (100%) consent of Eligible Mortgagees.

(d) Failure to Respond. The failure of an Eligible Mortgagee to respond within thirty (30) days to any written request of the Association for approval of an addition or



amendment to the Declaration shall constitute an implied approval of the addition or amendment, provided that notice was delivered by certified or registered mail, with a return receipt requested.

**Section 16.5 - Inspection of Books.** The Association must maintain current copies of the Declaration, Bylaws, Rules, books, records and financial statements. The Association shall permit any Eligible Mortgagee or Eligible Insurer, or other first mortgagee of units, to inspect the books and records of the Association during normal business hours.

**Section 16.6 - Financial Statements.** The Association shall provide any Eligible Mortgagee or Eligible Insurer which submits a written request, with a copy of an annual financial statement within ninety (90) days following the end of each fiscal year of the Association.

**Section 16.7 - Enforcement.** The provisions of this Article are for the benefit of Eligible Mortgagees and Eligible Insurers and their successors, and may be enforced by any of them by any available means, at law, or in equity.

**Section 16.8 - Attendance at Meetings.** Any representative of an Eligible Mortgagee or Eligible Insurer may attend any meeting which a Unit Owner may attend.

**Section 16.9 - Appointment of Trustee.** In the event of damage or destruction under Article XXI or condemnation of all or a portion of the Community, any Eligible Mortgagee may require that such proceeds be payable to a Trustee. Such Trustee may be required to be a corporate trustee licensed by the State of Alaska. Proceeds will thereafter be distributed pursuant to Article XXI or pursuant to a condemnation award. Unless otherwise required, the members of the Executive Board acting by majority vote through the President may act as Trustee.

**Section 16.10 - Priority on Insurance and Condemnation Proceeds.** No provision of the Documents of the Association shall be deemed to give priority to an Owner or any other party over any rights of an Eligible Mortgagee pursuant to the terms of its Security Instrument in the case of distribution of insurance proceeds or condemnation proceeds, whether such proceeds pertain to a Unit or Common Elements.

**Section 16.11 - Development Rights.** No Development Rights may be exercised or voluntarily abandoned or terminated by the Declarant unless all persons holding Security Interests in the Development Rights consent to the exercise, abandonment, or termination. No Development Rights may be exercised later than five (5) years after the date of recording of this Declaration, unless fifty-one percent (51%) of the Eligible Mortgagees consent to the exercise of the Development Right.



**ARTICLE XVII - Assessment and Collection of Common Expenses**

**Section 17.1 - Apportionment of Common Expenses.** Except as provided in Section 17.2, all Common Expenses shall be assessed against all Units in accordance with their percentage interest in the Common Expenses as shown on Exhibit 1 to this Declaration.

**Section 17.2 - Common Expenses Attributable to Fewer than all Units.**

(a) Any Common Expense for services provided by the Association to an individual Unit, either required by the Declaration or provided at the request of the Unit Owner, shall be assessed against the Unit which benefits from such service.

(b) Any insurance premium increase attributable to a particular Unit by virtue of activities in or construction of the Unit shall be assessed against that Unit.

(c) An assessment to pay a judgment against the Association may be made only against the Units in the Common Interest Community at the time the judgment was entered, in proportion to their Common Expense liabilities.

(d) If a Common Expense is caused by the misconduct of a Unit Owner, the Association may assess that expense exclusively against the Unit.

(e) Fees, charges, late charges, fines, collection costs and interest charged against the Unit Owner pursuant to the Documents and the Act are enforceable as Common Expense assessments.

**Section 17.3 - Lien.**

(a) The Association has a lien on a Unit for an assessment levied against the Unit or fines imposed against its Unit Owner from the time the assessment or fine becomes due. Fees, charges, late charges, collection costs, including reasonable attorney's fees, fines and interest charged pursuant to AS 34.08, as it may be amended from time to time, and any of the Association's Documents are enforceable as assessments under this Section. If an assessment is payable in installments, the full amount of the assessment is a lien from the time the first installment thereof becomes due.

(b) A lien under this Section is prior to all other liens and encumbrances on a Unit except: (1) a lien and encumbrance recorded before the recordation of the original Declaration described above in the introductory paragraph of this Document; (2) a first Security Interest on the Unit recorded before the date on which the assessment sought to be enforced became delinquent; and (3) liens for real estate taxes and other governmental assessments or charges against the Unit. A lien under this Section is also prior to all Security Interests described in Subdivision (2) of this Subsection if the common expense assessment based on the periodic budget adopted by the Association, pursuant to Section



17.4 of this Article, would have become due in the absence of acceleration during the six (6) months immediately preceding the institution of an action to enforce the Association's lien. This does not affect the priority of mechanic's or materialmen's liens, nor the priority of a lien for other assessments made by the Association. A lien under this Section is not subject to the provisions of AS 09.38.010, as it may be amended from time to time.

(c) Recording of the Declaration constitutes a record notice and perfection of the lien. Further recording of a claim of lien for assessments under this Section is not required.

(d) A lien for unpaid assessments is extinguished unless proceedings to enforce the lien are instituted within three (3) years after the full amount of the assessment becomes due; provided that if an Owner of a Unit subject to a lien under this Section files a petition for relief under the US Bankruptcy Code, the period of time for instituting proceedings to enforce the Association's lien shall be tolled until thirty (30) days after the automatic stay of proceedings under §362 of the US Bankruptcy Code is lifted.

(e) This Section does not prohibit an action to recover sums for which Subparagraph (c) of this Section creates a lien or foreclosure or prohibit the Association from taking a deed in lieu of foreclosure.

(f) When the Association acquires a judgment or decree in any action brought under this Section, such judgment or decree shall include an award to the Association for actual collection costs and reasonable attorney's fees.

(g) A judgment or decree in an action brought under this Section is enforceable by execution under AS 09.35.010, as it may be amended from time to time.

(h) The Association's lien must be foreclosed as a lien is foreclosed under AS 34.35.005, as it may be amended from time to time.

(i) In any action by the Association to collect assessments or to foreclose a lien for unpaid assessments, the court may appoint a receiver of the Unit Owner to collect all sums alleged to be due from that Unit Owner prior to or during the pendency of the action. The court may order the receiver to pay any sums held by the receiver to the Association during the pendency of the action to the extent of the Association's common expense assessments based on a periodic budget adopted by the Association pursuant to Section 17.4.

(j) The purchaser at a foreclosure sale initiated by the holder of a Security Interest in a Unit is not liable for any unpaid assessments against the Unit which became due before the sale, other than the assessments which are prior to that Security Interest under Subsection 17.3(b) above. Any unpaid assessments not satisfied from the proceeds of sale become common expenses for which all the Unit Owners, including the purchaser,



may be assessed. For the purposes of this paragraph, "the purchaser" shall include, but not be limited to, any holder of a Security Interest in a Unit which obtains title to a Unit.

(k) Any payments received by the Association to discharge a Unit Owner's obligation may be applied to the oldest balance due.

(l) The Association may acquire, hold, lease, mortgage and convey a Unit foreclosed upon pursuant to this Section for unpaid assessments.

(m) A lien under this Section shall not be affected by any sale or transfer of a Unit except as provided in Subsection (j) above.

Section 17.4 - Budget Adoption and Ratification. The Executive Board shall adopt a proposed budget for the Common Interest Community, and shall, within thirty (30) days after adoption, provide a summary of the budget to each Unit Owner. The Executive Board shall set a date for a meeting of the Unit Owners to consider ratification of the budget not less than fourteen (14) nor more than thirty (30) days after mailing of the summary. Unless at that meeting a majority of all Unit Owners rejects the budget, the budget is ratified, whether or not a quorum is present. If the proposed budget is rejected, the periodic budget last ratified by the Unit Owners continues until the Unit Owners ratify a budget proposed by the Executive Board.

Section 17.5 - Non-Budgeted Common Expense Assessments. If the Executive Board votes to levy a common expense assessment not included in the current budget, other than one enumerated in Section 17.2, in an amount greater than fifteen percent (15%) of the current annual operating budget, the Board of Directors shall submit such common expenses to the Unit Owners for their consideration and comment in the same manner as a budget under Section 17.4 above; provided, however, that such assessment can be considered at a special meeting as long as the notice required for annual meetings is provided to the Unit Owners.

Section 17.6 - Certificate of Payment of Common Expense Assessments. The Association upon written request shall furnish to a Unit Owner a statement in recordable form setting out the amount of unpaid assessments against his or her Unit. The statement must be furnished within ten (10) business days after receipt of the request and is binding upon the Association, the Executive Board and each Unit Owner.

Section 17.7 - Monthly Payment of Common Expenses. All common expenses assessed under this Article XVII shall be due and payable monthly.

Section 17.8 - Acceleration of Common Expense Assessments. In the event of a default for a period of ten (10) days by any Unit Owner in the payment of any Common Expense assessment levied against his or her Unit, the Executive Board shall have the right, after Notice and Hearing, to declare all unpaid assessments for the pertinent fiscal



year to be immediately due and payable. The holder of a first Security Interest in a Unit which has acquired title to any Unit as a result of a foreclosure of its Security Interest shall be exempt from the application of this Subsection.

Section 17.9 - Commencement of Common Expense Assessments. Common Expense assessments shall begin on the first day of the month in which conveyance of the first Unit to a Unit Owner other than the Declarant occurs.

Section 17.10 - No Waiver of Liability for Common Expenses. No Unit Owner may exempt himself or herself from liability for payment of the common expenses by waiver of the use or enjoyment of the Common Areas or by abandonment of the Unit against which the assessments are made.

Section 17.11 - Personal Liability of Unit Owners. The Owner of a Unit at the time a common expense assessment or portion thereof is due and payable is personally liable for the assessment. Personal liability for the assessment shall not pass to a successor in title to the Unit unless he or she agrees to assume the obligation.

Section 17.12 - Reserves. As part of the adoption of the regular budget pursuant to Sections 17.4 and 17.5, the Executive Board shall include an amount which, in its reasonable business judgment, will establish and maintain an adequate reserve fund for the replacement of improvements to the Common Elements and those Limited Common Elements that it is obligated to maintain, based upon the project's age, remaining life and the quantity and replacement cost of major Common Elements and Limited Common Elements.

### **ARTICLE XVIII - Right to Assign Future Income**

The Association may assign its future income, including its right to receive Common Expense assessments, only by the affirmative vote of Unit Owners of Units to which at least fifty-one percent (51%) of the votes in the Association are allocated, at a meeting called for that purpose.

### **ARTICLE XIX - Persons and Units Subject to Documents**

Section 19.1 - Compliance with Documents. All Unit Owners, tenants, mortgagees and occupants of Units shall comply with the Documents. The acceptance of a deed or the exercise of any incident of ownership or the entering into of a lease or entering into occupancy of a Unit constitutes agreement that the provisions of the Documents are accepted and ratified by such Unit Owner, tenant, mortgagee or occupant, and all such provisions recorded in the records of the Kenai Recording District, Third Judicial District, State of Alaska, are covenants running with the land and shall bind any Persons having at any time any interest in such Unit.



Section 19.2 - Adoption of Rules. After Notice and Comment, the Executive Board may adopt Rules regarding the use of the Common Elements, and the use and occupancy of Units and Limited Common Elements, and the activities of occupants as they affect the Common Elements.

## **ARTICLE XX - Insurance**

Section 20.1 - Coverage. To the extent reasonably available, the Executive Board shall obtain and maintain insurance coverage as set forth in this Article. If such insurance is not reasonably available, and the Executive Board determines that any insurance described herein will not be maintained, the Executive Board shall cause notice of that fact to be hand delivered or sent prepaid by United States mail to all Unit Owners and Eligible Mortgagees at their respective last known addresses.

### Section 20.2 - Property Insurance.

(a) **Property insurance shall be maintained covering all common property of the Association. Structures within the Units and any personal property stored on the Units are not common property of the Association and must be insured by the Individual Unit Owners.**

(b) **Amounts. The common property for an amount (after application of any deductions) equal to one hundred percent (100%) of their replacement cost at the time the insurance is purchased and at each renewal date. Personal property owned by the Association for an amount equal to its actual cash value. The Executive Board is authorized to obtain appraisals periodically for the purpose of establishing said replacement cost of the project facilities and the actual cash value of the personal property, and the cost of such appraisals shall be a Common Expense. The maximum deductible for insurance policies shall be the lesser of \$10,000.00 or one percent (1%) of the policy face amount. Allocation of responsibility for payment of the deductible shall be according to the policy established by the Executive Board.**

(c) **Risks Insured Against. The insurance shall afford protection against "all risks" of direct physical loss commonly insured against.**

(d) **Other Provisions. Insurance policies required by this Section shall provide that:**

(i) **The insurer waives the right to subrogation under the policy against a Unit Owner or member of the household of a Unit Owner.**

(ii) **An act or omission by a Unit Owner, unless acting within the scope of the Unit Owner's authority on behalf of the Association, will not void the policy or be a condition to recovery under the policy.**



(iii) If, at the time of a loss under the policy, there is other insurance in the name of a Unit Owner covering the same risk covered by the policy, the Association's policy provides primary insurance.

(iv) Loss must be adjusted with the Association.

(v) Insurance proceeds shall be paid to any insurance trustee designated in the policy for that purpose, and in the absence of such designation, to the Association; in either case, to be held in trust for each Unit Owner and such Unit Owner's mortgagee.

(vi) The insurer may not cancel or refuse to renew the policy until thirty (30) days after notice of the proposed cancellation or non-renewal has been mailed to the Association, each Unit Owner and each holder of a Security Interest to whom a certificate or memorandum of insurance has been issued, at their respective last known addresses.

(vii) The name of the insured shall be substantially as follows:

"KALIFONSKY MEADOWS AIRPARK CONDOMINIUM ASSOCIATION for the use and benefit of the individual Owners."

**Section 20.3 - Liability Insurance.** Liability insurance, including medical payments insurance, in an amount determined by the Executive Board but in no event less than \$1,000,000, covering all occurrences commonly insured against for death, bodily injury and property damage arising out of or in connection with the use, ownership or maintenance of the Common Elements, and the activities of the Association. Insurance policies carried pursuant to this Section shall provide that:

(a) Each Unit Owner is an insured person under the policy with respect to liability arising out of the interest of the Unit Owner in the Common Elements or membership in the Association;

(b) The insurer waives the right to subrogation under the policy against a Unit Owner or member of the household of a Unit Owner;

(c) An act or omission by a Unit Owner, unless acting within the scope of the Unit Owner's authority on behalf of the Association, will not void the policy or be a condition to recovery under the policy;

(d) If, at the time of a loss under the policy, there is other insurance in the name of a Unit Owner covering the same risk covered by the policy, the policy of the Association provides primary insurance; and

(e) The insurer issuing the policy may not cancel or refuse to renew the policy until thirty (30) days after notice of the proposed cancellation or non-renewal has been



mailed to the Association, each Unit Owner, and each holder of a Security Interest to whom a certificate or memorandum of insurance has been issued at their last known address.

**Section 20.4 - Fidelity Bonds.** A blanket fidelity bond is required for anyone who either handles or is responsible for funds held or administered by the Association, whether or not they receive compensation for their services. The bond shall name the Association as obligee and shall cover the maximum funds that will be in the custody of the Association or the manager at any time while the bond is in force, and in no event less than the sum of three (3) months' assessments plus reserve funds. The bond shall include a provision that calls for ten (10) days' written notice to the Association, to each holder of a Security Interest in a Unit, to each servicer that services a FNMA-owned, VA-owned, FHLMC-owned, or AHFC-owned mortgage on a Unit and to the insurance trustee, if any, before the bond can be canceled or substantially modified for any reason.

**Section 20.5 - Unit Owner Policies.** An insurance policy issued to the Association does not prevent a Unit Owner from obtaining insurance for his or her own benefit. **Structures and personal property within and on the Units are not common property of the Association and must be insured by the individual Unit Owners.**

**Section 20.6 - Workers' Compensation Insurance.** The Executive Board shall obtain and maintain Workers' Compensation Insurance to meet the requirements of the laws of the State of Alaska.

**Section 20.7 - Directors' and Officers' Liability Insurance.** The Executive Board shall obtain and maintain directors' and officers' liability insurance, if available, covering all of the Directors and officers of the Association in such limits as the Executive Board may, from time to time, determine.

**Section 20.8 - Other Insurance.** The Association may carry other insurance which the Executive Board considers appropriate to protect the Association and/or the Unit Owners.

**Section 20.9 - Premiums.** Insurance premiums shall be a Common Expense.

## **ARTICLE XXI - Damage To Or Destruction Of Property**

**Section 21.1 - Duty to Restore.** A portion of the Common Interest Community for which insurance is required under Section 34.08.440 of the Act or for which insurance carried by the Association is in effect, whichever is more extensive, that is damaged or destroyed must be repaired or replaced promptly by the Association unless:

- (a) The Common Interest Community is terminated;



(b) Repair or replacement would be illegal under a state statute or municipal ordinance governing health or safety; or

(c) Eighty percent (80%) of the Unit Owners, including each Owner of a Unit or assigned Limited Common Element that will not be rebuilt, vote not to rebuild.

Section 21.2 - Cost. The cost of repair or replacement in excess of insurance proceeds and reserves is a Common Expense.

Section 21.3 - Plans. The Property must be repaired and restored in accordance with either the original plans and specifications or other plans and specifications which have been approved by the Executive Board, a majority of Unit Owners, and fifty-one percent (51%) of Eligible Mortgagees. Said plans and specifications must meet all existing federal, state and municipal code requirements.

Section 21.4 - Replacement of Less than Entire Property.

(a) The insurance proceeds attributable to the damaged Common Elements shall be used to restore the damaged area to a condition compatible with the remainder of the Common Interest Community.

(b) Except to the extent that other persons will be distributees,

(i) The insurance proceeds attributable to a Unit and Limited Common Elements that is not rebuilt must be distributed to the Owner of the Unit and the Owner of the Unit to which the Limited Common Elements were allocated, or to lien holders, as their interests may appear; and

(ii) The remainder of the proceeds must be distributed to each Unit Owner or lien holder, as their interests may appear, in proportion to the Common Element interests of all the Units.

(c) If the Unit Owners vote not to rebuild a Unit, the Allocated Interests of the Unit are reallocated upon the vote as if the Unit had been condemned under Subsection 34.08.740(a) of the Act, and the Association shall promptly prepare, execute and record an amendment to the Declaration reflecting the reallocations.

Section 21.5 - Insurance Proceeds. The insurance trustee, or if there is no insurance trustee, then the Executive Board of the Association, acting through the President, shall hold any insurance proceeds in trust for the Association, Unit Owners and lien holders as their interests may appear. Subject to the provisions of Subsection 21.1(a) through Subsection 21.1(c), the proceeds shall be disbursed first for the repair or restoration of the damaged Property, and the Association, Unit Owners and lien holders are not entitled to receive payment of any portion of the proceeds unless there is a surplus



of proceeds after the Property has been completely repaired or restored, or the Common Interest Community is terminated.

Section 21.6 - Certificates by the Executive Board. The Trustee, if any, may rely on the following certifications in writing made by the Executive Board:

(a) Whether or not damaged or destroyed Property is to be repaired or restored; and

(b) The amount or amounts to be paid for repairs or restoration and the names and addresses of the parties to whom such amounts are to be paid.

Section 21.7 - Title Reports and Certificates by Attorneys. Title insurance companies or, if payments are to be made to Unit Owners or Mortgagees, the Executive Board and the Trustee, if any, shall obtain and may rely on a title insurance company or attorney's certificate of title or a title insurance policy based on a search of the records of the District Recorder's Office, Kenai Recording District, Third Judicial District, State of Alaska, from the date of the recording of the original above-described Declaration stating the names of the Unit Owners and the Mortgagees.

#### **ARTICLE XXII - Rights to Notice and Comment; Notice and Hearing**

Section 22.1 - Right to Notice and Comment. Before the Executive Board amends the Bylaws or the Rules, whenever the Documents require that an action to be taken after "Notice and Comment", and at any other time the Executive Board determines, the Unit Owners have the right to notice of the proposed action and the right to comment orally or in writing. Notice of the proposed action shall be given to each Unit Owner in writing and shall be delivered personally or by mail to all Unit Owners at such address as appears in the records of the Association, or published in a newsletter or similar publication which is routinely circulated to all Unit Owners. The notice shall be given not less than ten (10) days before the proposed action is to be taken. It shall invite comment to the Executive Board orally or in writing before the scheduled time of the meeting. The right to Notice and Comment does not entitle a Unit Owner to be heard at a formally constituted meeting.

Section 22.2 - Right to Notice and Hearing. Whenever the Documents require that an action be taken after "Notice and Hearing", the following procedure shall be observed: The party proposing to take the action (e.g., the Executive Board, a committee, an officer, the manager, etc.) shall give written notice of the proposed action to all Unit Owners or occupants of Units whose interest would be significantly affected by the proposed action. The notice shall include a general statement of the proposed action and the date, time and place of the hearing. The notice shall be given not less than ten (10) days before the hearing date. At the hearing, the affected Person shall have the right, personally or by a representative, to give testimony orally, in writing or both (as specified in the notice), subject to reasonable rules of procedure established by the party conducting the meeting



to assure a prompt and orderly resolution of the issues. Such evidence shall be considered in making the decision but shall not bind the decision makers. The affected Person shall be notified of the decision in the same manner in which notice of the meeting was given.

**Section 22.3 - Appeals.** Any Person having a right to Notice and Hearing shall have the right to appeal to the Executive Board from a decision of Persons other than the Executive Board by filing a written notice of appeal with the Executive Board within ten (10) days after being notified of the decision. The Executive Board shall conduct a hearing within thirty (30) days, giving the same notice and observing the same procedures as were required for the original meeting.

### **ARTICLE XXIII - Executive Board**

**Section 23.1 - Minutes of Executive Board Meetings.** The Executive Board shall permit any Unit Owner to inspect the minutes of Executive Board meetings during normal business hours. The minutes shall be available for inspection within fifteen (15) days after such meeting.

**Section 23.2 - Powers and Duties.** The Executive Board may act in all instances on behalf of the Association, except as provided in this Declaration, the Bylaws or the Act. The Executive Board shall have, subject to the limitations contained in this Declaration and the Act, the powers and duties necessary for the administration of the affairs of the Association and of the Common Interest Community which shall include, but are not limited to, the following:

- (a) Adopt and amend Bylaws, Rules and regulations;
- (b) Adopt and amend budgets for revenues, expenditures and reserves;
- (c) Collect assessments for Common Expenses from Unit Owners;
- (d) Hire and discharge managing agents;
- (e) Hire and discharge employees, independent contractors, and agents, other than managing agents;
- (f) Institute, defend or intervene in litigation or administrative proceedings or seek injunctive relief for violation of the Association's Declaration, Bylaws or Rules in the Association's name on behalf of the Association or two (2) or more Unit Owners on matters affecting the Common Interest Community;
- (g) Make contracts and incur liabilities;



- (h) Regulate the use, maintenance, repair, replacement and modification of the Common Elements;
- (i) Cause additional improvements to be made as part of the Common Elements;
- (j) Acquire, hold, encumber and convey in the Association's name any right, title or interest to real property or personal property, but Common Elements may be conveyed or subjected to a Security Interest only pursuant to Section 34.08.430 of the Act;
- (k) Grant easements for any period of time, including permanent easements, and leases, licenses and concessions for no more than one (1) year, through or over the Common Elements;
- (l) Impose and receive a payment, fee or charge for the use, rental or operation of the Common Elements, other than Limited Common Elements described in Subsections (2) and (4) of Section 34.08.100 of the Act, and for services provided to Unit Owners;
- (m) Impose a reasonable charge for late payment of assessments and, after Notice and Hearing, levy reasonable fines for violations of this Declaration, Bylaws, Rules and regulations of the Association;
- (n) Impose a reasonable charge for the preparation and recordation of amendments to this Declaration, the filing and recording of a plat or plan that accompanies an amendment, resale certificates required by Section 34.08.590 of the Act, or a statement of unpaid assessments;
- (o) Provide for the indemnification of the Association's officers and Executive Board and maintain Directors' and officers' liability insurance;
- (p) Assign the Association's right to future income, including the right to receive Common Expense assessments;
- (q) Exercise any other powers conferred by this Declaration or the Bylaws;
- (r) Exercise any other power that may be exercised in this state by legal entities of the same type as the Association;
- (s) Exercise any other power necessary and proper for the governance and operation of the Association; and



- (t) By resolution, establish committees of Directors, permanent and standing, to perform any of the above functions under specifically delegated administrative standards, as designated in the resolution establishing the committee. All committees must maintain and publish notice of their actions to Unit Owners and the Executive Board. However, actions taken by a committee may be appealed to the Executive Board by any Unit Owner within forty-five (45) days of publication of such notice, and such committee action must be ratified, modified or rejected by the Executive Board at its next regular meeting.

Section 23.3 - Executive Board Limitations. The Executive Board may not act on behalf of the Association to amend this Declaration, to terminate the Common Interest Community, or to elect members of the Executive Board or determine the qualifications, powers and duties, or terms of office of Executive Board members, but the Executive Board may fill vacancies in its membership for the unexpired portion of the term.

#### **ARTICLE XXIV - Open Meetings**

Section 24.1 - Access. All meetings of the Executive Board, at which action is to be taken by vote at such meeting will be open to the Unit Owners, except as hereafter provided.

Section 24.2 - Notice. Notice of every such meeting will be given not less than twenty-four (24) hours prior to the time set for such meeting, by hand delivering a notice, or posting a notice in a conspicuous place within the Project except that such notice will not be required if an emergency situation requires that the meeting be held without delay.

Section 24.3 - Executive Sessions. Meetings of the Executive Board may be held in executive session, without giving notice and without the requirement that they be open to Unit Owners where the action taken at the executive session involves personnel, pending litigation, contract negotiations, or enforcement actions, or where no action is taken at the executive session requiring the affirmative vote of Directors.

#### **ARTICLE XXV - Condemnation**

If part or all of the Common Interest Community is taken by any power having the authority of eminent domain, all compensation and damages for and on account of the taking shall be payable in accordance with Section 34.08.740 of the Act.

#### **ARTICLE XXVI - Working Capital Fund**

Initial purchasers of Units in Kalifonsky Meadows Airpark Condominiums shall pay at closing the equivalent of two months' assessment payments to establish a working capital fund for the Association. Payments to the working capital fund are not advance



payment of regular assessments. Within 60 days after closing of the first Unit, Declarant must pay each unsold Unit's share of the working capital fund to the Association, which shall keep all working capital funds in a segregated account. Declarant shall be reimbursed for its working capital fund payments from funds collected at closing when the unsold units are sold. The working capital fund may be terminated at such time as that is permitted by the Eligible Mortgagees.

## **ARTICLE XXVII - Miscellaneous**

**Section 27.1 - Captions.** The captions contained in the Documents are inserted only as a matter of convenience and for reference, and in no way define, limit or describe the scope of the Documents nor the intent of any provision thereof.

**Section 27.2 - Gender.** The use of the masculine gender refers to the feminine and neuter genders and the use of the singular includes the plural and vice versa, whenever the context of the Documents so require.

**Section 27.3 - Waiver.** No provision contained in the Documents is abrogated or waived by reason of any failure to enforce the same, irrespective of the number of violations or breaches which may occur.

**Section 27.4 - Invalidity.** The invalidity of any provision of the Documents does not impair or affect in any manner the validity, enforceability or effect of the remainder, and in such event, all of the other provisions of the Documents shall continue in full force and effect.


**Section 27.5 - Conflict.** The Documents are intended to comply with the requirements of the Act and Chapter 10.20 of the Alaska Statutes (Non Profit Corporation Act). In the event of any conflict between the Documents and the provisions of the statutes, the provisions of the statutes shall control. In the event of any conflict between this Declaration and any other Document, this Declaration shall control.

**Section 27.6 - Rights of Action.** The Association and any aggrieved Unit Owner shall have a right of action against Unit Owners for failure to comply with the provisions of the Documents, or with decisions of the Association which are made pursuant to the Documents. Unit Owners shall also have such rights of action against the Association.



IN WITNESS WHEREOF, Declarant has caused this Declaration to be executed this 13 day of JAN, 2009.

**DECLARANT: RCMS, INC.**  
**An Alaska Corporation**

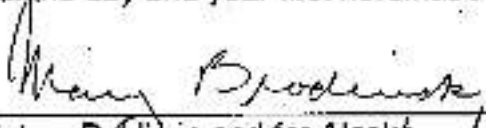
  
\_\_\_\_\_  
David N. Yragui, President

STATE OF ALASKA            )  
  ) ss.  
THIRD JUDICIAL DISTRICT    )

THIS IS TO CERTIFY that on this 13th day of January, 2009, before me, the undersigned, a Notary Public in and for the State of Alaska, personally appeared DAVID N. YRAGUI, known to me and to me known to be the President of RCMS, INC., and known to me to be the individual named in and who executed the foregoing document, and he acknowledged to me that he was authorized to execute the foregoing document on behalf of HALL QUALITY BUILDERS, INC., for the uses and purposes therein set forth pursuant to the bylaws or a resolution of the Board of Directors.

WITNESS my hand and notarial seal the day and year first hereinabove written.



  
\_\_\_\_\_  
Notary Public in and for Alaska  
My Commission Expires: 6/19/2012

AFTER RECORDING RETURN TO:

Sandra J. Wicks, Esq.  
3237 W. 31<sup>st</sup> Avenue  
Anchorage, Alaska 99517



**DECLARATION  
FOR  
KALIFONSKY MEADOWS AIRPARK CONDOMINIUMS**

**Exhibit 1**

**TABLE OF ALLOCATED INTERESTS**

<u>Unit Number</u>	<u>%Liability for Common Expenses*</u>	<u>Votes</u>
<u>Phase 1</u>		
1	3%	1
2	3%	1
3	3%	1
4	3%	1
5	3%	1
6	3%	1
7	3%	1
8	3%	1
9	3%	1
10	3%	1
11	3%	1
12	3%	1
13	3%	1
14	3%	1
15	3%	1
16	3%	1
17	3%	1
18	3%	1
19	3%	1
20	3%	1
21	3%	1
22	3%	1
23	3%	1
24	3%	1
25	3%	1
26	3%	1

Declaration for Kalifonsky Meadows Airpark Condominiums  
Exhibit 1



27	3%	1
28	3%	1
29	3%	1
30	3%	1
31	3%	1
104	3%	1
105	3%	1
<b>TOTAL</b>	<b>100%</b>	<b>33</b>

\* Actual percentage, 3.0303, rounded to 3% for convenience.

If all 105 proposed Units are developed and added to the Condominium community, the percentage of undivided interest in the Common Elements and Common Expense liability per unit will be .9523%, rounded to .95% for convenience.

The Condominiums are located south of Buoy Avenue east of Farmstead Street, but no street numbers are available at this time.



**DECLARATION  
FOR  
KALIFONSKY MEADOWS AIRPARK CONDOMINIUMS**

**Exhibit 2**

**DEVELOPMENT PLAN**



45 of 51

2009-000406-0

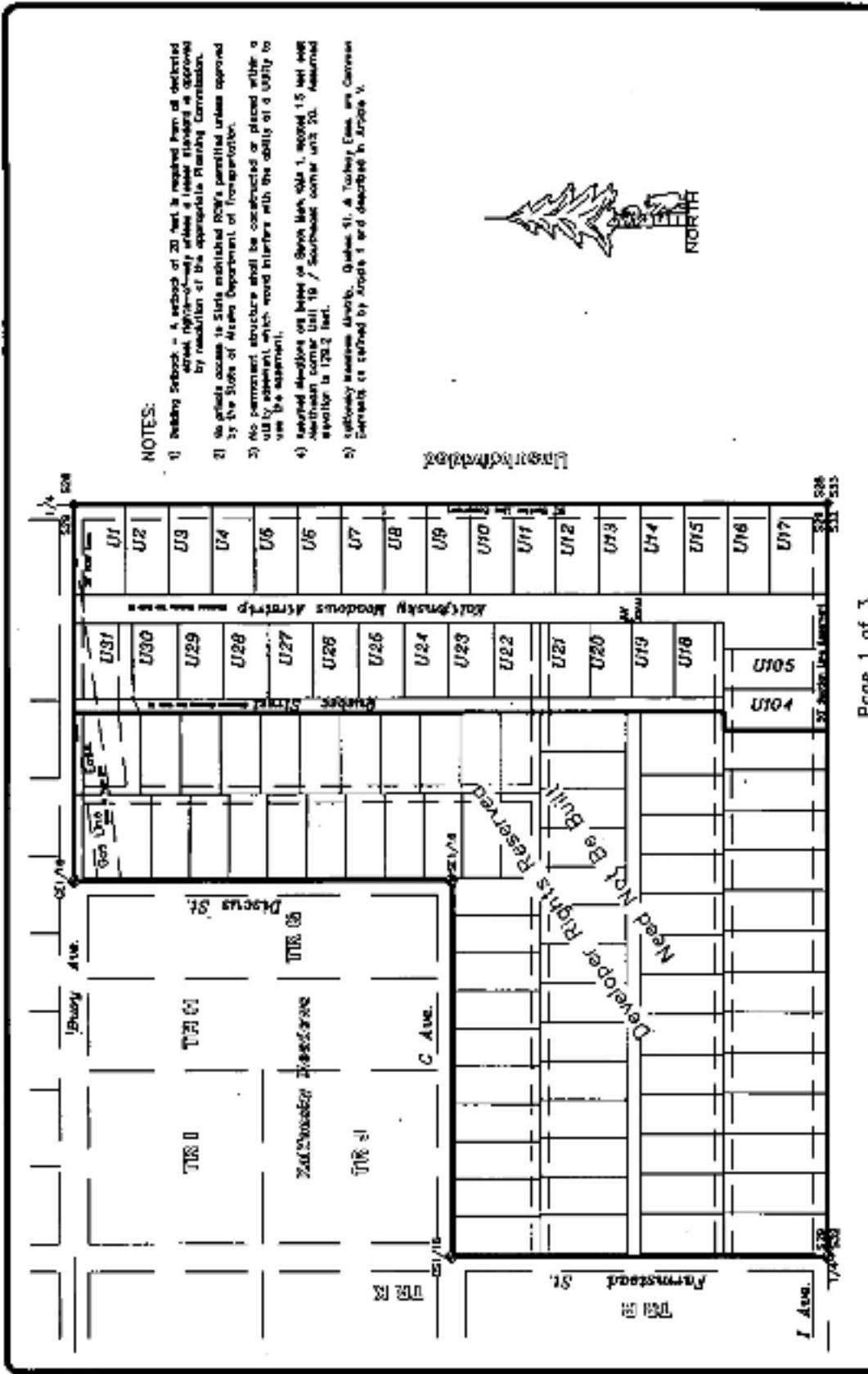


# Kalifonsky Meadows Airpark Condominiums Ph. 1 Units 1 - 21, 104 & 105

JOB NO: 28013  
SCALE: NTS  
DISK: Kalifonsky Meadows  
DRAWN: 05 January, 2009 CB

Page 1 of 3

**Integrity Surveys**  
1100 Card Spur Highway  
SUNNYVALE, CA 94086  
Kend. Azada 90011-8902  
PLANNERS



**NOTES:**

- 1) Building setbacks = 4' setback of 20 feet is required from all dedicated street right-of-way unless otherwise indicated or approved by resolution of the appropriate Planning Commission.
- 2) No private access to State maintained RCR's permitted unless approved by the State of Alaska Department of Transportation.
- 3) No permanent structure shall be constructed or placed within a utility easement, which would interfere with the ability of a utility to use the easement.
- 4) Reserved Meadows are based on Section 16, corner 15 feet east Northwest corner Unit 10 / Southeast corner Unit 20. Assumed elevation is 128.2 feet.
- 5) Setback measures shown, Grades 51, & Turkey Eas. are Common Easements as defined by Article 5 and described in Article V.

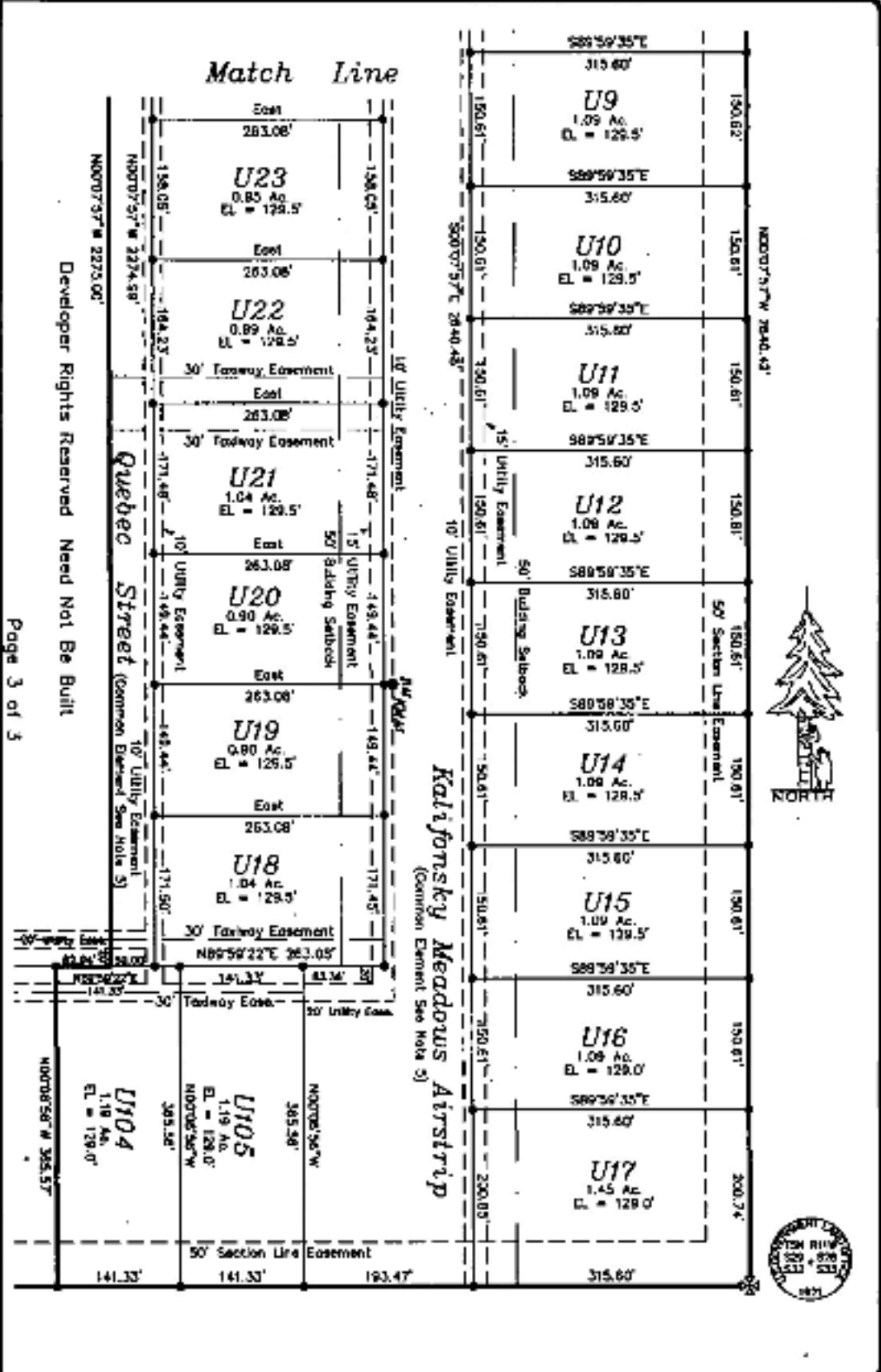




**Kalifonsky Meadows  
Airpark Condominiums Ph. 1  
Units 1 - 21, 104 & 105**

JOB NO: 28013  
SCALE: NTS  
DISK: Kalifonsky Meadows  
DRAWN: 08 January, 2008 CB

*Integrity Surveys*  
3425 Reed Spur Highway  
SUNSHINE MO - 65073  
PH: 656-1800 FAX: 656-1801  
Sect. 16, Range 38N, Twp 18N



Developer Rights Reserved Need Not Be Built

**DECLARATION**  
**FOR**  
**KALIFONSKY MEADOWS AIRPARK CONDOMINIUMS**

**Exhibit 3**

**TABLE OF UNIT AREAS**

<u><b>Unit Number</b></u>	<u><b>Unit Areas*</b></u>
<u><b>Phase 1</b></u>	
1	1.31 ac.
2	1.09 ac.
3	1.09 ac.
4	1.09 ac.
5	1.09 ac.
6	1.09 ac.
7	1.09 ac.
8	1.09 ac.
9	1.09 ac.
10	1.09 ac.
11	1.09 ac.
12	1.09 ac.
13	1.09 ac.
14	1.09 ac.
15	1.09 ac.
16	1.09 ac.
17	1.45 ac.
18	1.04 ac.
19	0.90 ac.
20	0.90 ac.
21	1.04 ac.
22	0.99 ac.
23	0.95 ac.
24	0.95 ac.
25	0.95 ac.
26	0.95 ac.
27	0.95 ac.

Declaration for Kalifonsky Meadows Airpark Condominiums  
Exhibit 3



49 of 51

2009-000406-0

28	0.95 ac.
29	0.95 ac.
30	0.95 ac.
31	1.23 ac.
104	1.19 ac.
105	1.19 ac.

\* Units are subject to easements and building setbacks as illustrated on the unit survey recorded of even date herewith and Exhibit 2, the development plan.



## DECLARATION

FOR

### KALIFONSKY MEADOWS AIRPARK CONDOMINIUMS

#### Amended Exhibit 4

#### RECORDED EASEMENTS AND LICENSES

As of the date this Declaration is recorded, the following are the easements and/or licenses of record to the best of Declarant's knowledge:

1. Reservations, exceptions and easements, if any, as contained in U.S. Patent.
2. Reservations, exceptions and easements, if any, as contained in State of Alaska Patent.
3. A road reservation of 50 feet along each side of the section line as created by AS 19.10.10.
4. Easement recorded August 17, 1966, in Book 40, Page 219, 60 feet in width for Gas Transmission Pipeline, Bureau of Land Management serial A-051647 (location is not specifically defined therein, however may have been intended to affect a portion lying within a projected easterly extension of that certain easement as shown on the Plat of Kalifonsky Beach Industrial Park Subdivision, according to Plat No. 74-35.

As future Units and Common Elements are developed, if additional easements are granted, this Exhibit will be amended.





**DECLARATION  
FOR  
KALIFONSKY MEADOWS AIRPARK  
CONDOMINIUMS**

**CORRECTIVE AMENDMENT**


On January 13, 2009, Declarant, RCMS, Inc., recorded the Declaration for Kalifonsky Meadows Airpark Condominiums under Document No. 2009-000406-0. The Declaration applies to property in the Kenai Peninsula Borough, Alaska, described as:

The Southwest One-quarter of the Southeast One-quarter (SW1/4 SE1/4) and the East One-half of the Southeast One-quarter (E1/2 SE 1/4) of Section 29, Township 5 North, Range 11 West, Seward Meridian, Kenai Recording District, Third Judicial District, State of Alaska.

Due to an oversight there was an error in the notary block at the end of the Declaration, which should have read as the correct notary block at the end of this Corrective Amendment, and it is for the purpose of correcting that error that this Amendment is recorded. No other provision of the Declaration is amended by this Amendment.

IN WITNESS WHEREOF, Declarant has caused this Corrective Amendment to be executed this 31<sup>st</sup> day of August, 2009.


**DECLARANT: RCMS, INC.**  
**An Alaska Corporation**

  
\_\_\_\_\_  
David N. Yragui, President

STATE OF ALASKA            )  
  ) ss.  
THIRD JUDICIAL DISTRICT    )

THIS IS TO CERTIFY that on this 31<sup>st</sup> day of August, 2009, before me, the undersigned, a Notary Public in and for the State of Alaska, personally appeared DAVID N. YRAGUI, known to me and to me known to be the President of RCMS, INC., and known to me to be the individual named in and who executed the foregoing document, and he acknowledged to me that he was authorized to execute the foregoing document on behalf of RCMS, INC., for the uses and purposes therein set forth pursuant to the bylaws or a resolution of the Board of Directors.

WITNESS my hand and notarial seal the day and year first hereinabove written.

  
\_\_\_\_\_  
Notary Public in and for Alaska  
My Commission Expires: March 29, 2012

AFTER RECORDING RETURN TO:

Sandra J. Wicks, Esq.  
3237 W. 31<sup>st</sup> Avenue  
Anchorage, Alaska 99517

\_\_\_\_\_  
*Declaration for Kalifonsky Meadows Airpark Condominiums  
Corrective Amendment  
Page 2 of 2*



2 of 2  
2009-008713-0

cc

A  
L  
A  
S  
K  
A

**2009-011524-0**

Recording Dist: 302 - Kenai

11/23/2009 12:35 PM Pages: 1 of 2



**DECLARATION  
FOR  
KALIFONSKY MEADOWS AIRPARK  
CONDOMINIUMS**

**TEXT AMENDMENT NO. 1**

On January 13, 2009, Declarant, RCMS, Inc., recorded the Declaration for Kalifonsky Meadows Airpark Condominiums under Document No. 2009-000406-0. The Declaration applies to property in the Kenai Peninsula Borough, Alaska, described as:

The Southwest One-quarter of the Southeast One-quarter (SW1/4 SE1/4) and the East One-half of the Southeast One-quarter (E1/2 SE 1/4) of Section 29, Township 5 North, Range 11 West, Seward Meridian, Kenai Recording District, Third Judicial District, State of Alaska.


On August 31, 2009, under Document No. 2009-008713-0, Declarant recorded a Corrective Amendment to the Declaration.

The purpose of this Text Amendment No. 1 is to eliminate paragraph (c), *maximum living space*, from Section 10.3 of the Declaration, and Declarant so declares. No other provision of the Declaration is amended by this Amendment, except as may be implied in order to give full force and effect to this Amendment.

This Amendment is made by Declarant, RCMS, Inc., which is the sole owner of all of the existing Units in Kalifonsky Meadows Airpark Condominiums.

IN WITNESS WHEREOF, Declarant has caused this Text Amendment No. 1 to be executed this 23 day of November, 2009.

**DECLARANT: RCMS, INC.**  
An Alaska Corporation


  
\_\_\_\_\_  
David N. Yragui, President

STATE OF ALASKA                    )  
  ) ss.  
THIRD JUDICIAL DISTRICT        )

THIS IS TO CERTIFY that on this 23rd day of November 2009, before me, the undersigned, a Notary Public in and for the State of Alaska, personally appeared DAVID N. YRAGUI, known to me and to me known to be the President of RCMS, INC., and known to me to be the individual named in and who executed the foregoing document, and he acknowledged to me that he was authorized to execute the foregoing document on behalf of RCMS, INC., for the uses and purposes therein set forth pursuant to the bylaws or a resolution of the Board of Directors.

WITNESS my hand and notarial seal the day and year first hereinabove written.



  
\_\_\_\_\_  
Notary Public in and for Alaska  
My Commission Expires: 6/19/2012

AFTER RECORDING RETURN TO:

Sandra J. Wicks, Esq.  
3237 W. 31<sup>st</sup> Avenue  
Anchorage, Alaska 99517



**DECLARATION  
FOR  
KALIFONSKY MEADOWS AIRPARK CONDOMINIUMS  
Amended Exhibit 2  
DEVELOPMENT PLAN**



DECLARATION  
FOR  
KALIFONSKY MEADOWS AIRPARK CONDOMINIUMS  
Amended Exhibit I

TABLE OF ALLOCATED INTERESTS

<u>Unit Number</u>	<u>% Liability for Common Expenses*</u>	<u>Votes</u>
Phase I		
1	2.5%	1
2	2.5%	1
3	2.5%	1
4	2.5%	1
5	2.5%	1
6	2.5%	1
7	2.5%	1
8	2.5%	1
9	2.5%	1
10	2.5%	1
11	2.5%	1
12	2.5%	1
13	2.5%	1
14	2.5%	1
15	2.5%	1
16	2.5%	1
17	2.5%	1
18	2.5%	1
19	2.5%	1
20	2.5%	1
21	2.5%	1
22	2.5%	1
23	2.5%	1
24	2.5%	1
25	2.5%	1
26	2.5%	1
27	2.5%	1
28	2.5%	1
29	2.5%	1
30	2.5%	1

Declaration for Kalifonsky Meadows Airpark Condominiums  
Amended Exhibit I  
Page 1 of 2



31	2.5%	1
105	2.5%	1
105	2.5%	1
<b>Phase 2A1</b>		
<i>1-1A1# 2014-5</i>		
34	2.5%	1
36	2.5%	1
38	2.5%	1
40	2.5%	1
42	2.5%	1
44	2.5%	1
46	2.5%	1
<b>TOTAL</b>	<b>100%</b>	<b>40</b>

\*Actual percentage, 2.5000%, rounded to 2.5% for convenience.

If all 105 proposed Units are developed and added to the Condominium community, the percentage of undivided interest in the Common Elements and Common Expense liability per unit will be .9523%, rounded to .95% for convenience.

The Condominiums are located south of Buoy Avenue east of Farmstead Street, but no street numbers are available at this time.



**DECLARATION  
FOR  
KALIFONSKY MEADOWS AIRPARK CONDOMINIUMS**

**Amended Exhibit 3**

**TABLE OF UNIT AREAS**

<b><u>Unit Number</u></b>	<b><u>UNIT AREAS*</u></b>
1	1.31 ac.
2	1.09 ac.
3	1.09 ac.
4	1.09 ac.
5	1.09 ac.
6	1.09 ac.
7	1.09 ac.
8	1.09 ac.
9	1.09 ac.
10	1.09 ac.
11	1.09 ac.
12	1.09 ac.
13	1.09 ac.
14	1.09 ac.
15	1.09 ac.
16	1.09 ac.
17	1.45 ac.
18	1.04 ac.
19	0.90 ac.
20	0.90 ac.
21	1.04 ac.
22	0.99 ac.
23	0.95 ac.
24	0.95 ac.
25	0.95 ac.
26	0.95 ac.
27	0.95 ac.
28	0.95 ac.
29	0.95 ac.
30	0.95 ac.
31	1.23 ac.

104	1.19 ac.
105	1.19 ac.
Phase 2A1	
<i>Pr# 2014-5</i>	
32 Common Element	1.32 ac.
34	0.92 ac.
36	0.92 ac.
38	0.92 ac.
40	0.92 ac.
42	0.92 ac.
44	0.92 ac.
46	0.92 ac.

\*Units are subject to easements and building setbacks as illustrated on the unit survey recorded of even date herewith and Amended Exhibit 2, the development plan.



**DECLARATION  
FOR  
KALIFONSKY MEADOWS AIRPARK  
CONDOMINIUMS  
ADDITION OF UNITS AMENDMENT NO. 3**

On January 13, 2009 Declarant, RCMS, Inc. recorded the Declaration for Kalifonsky Meadows Airpark Condominiums under Document No. 2009-000406-0. The Declaration applies to property in the Kenai Peninsula borough, Alaska, described as:

The Southwest One-quarter of the Southeast One-quarter (SW1/4 SE1/4) and the East One-half of the Southeast One-quarter (E1/2 SE1/4) of Section 29, Township 5 North, Range 11 West, Seward Meridian, Kenai Recording District, Third Judicial District, State of Alaska.

On August 31, 2009, under Document No. 2009-008713-0, Declarant recorded a Corrective Amendment to the Declaration.


On November 23, 2009, under Document 2009-01:524-0, Declarant recorded a Text Amendment No. 1 to the Declaration.

The purpose of this Addition of Units Amendment No. 3 is to define and include additional Units and Common Elements, Allocation of Interests and Development Plan, pursuant to Article VIII of the Declaration, and Declarant so declares. No other provision of the Declaration is amended by this Amendment, except as may be implied in order to give full force and effect to this Amendment.

This Amendment is made by Declarant, RCMS, Inc., which is the sole owner of all of the existing Units in Kalifonsky Meadows Airpark Condominiums.

IN WITNESS WHEREOF, Declarant has caused this Addition of Units Amendment No. 3 to be executed this 25 day of February, 2014.

**DECLARANT, RCMS, INC.**  
An Alaska Corporation


By   
David N. Yragui, President



STATE OF ALASKA                    )  
  ) ss.  
THIRD JUDICIAL DISTRICT        )


THIS IS TO CERTIFY that on this 25<sup>th</sup> day of February, 2014, before me, the undersigned, a Notary Public in and for the State of Alaska, personally appeared DAVID N. YRAGUI, known to me and to me known to be the President of RCMS, INC., an Alaska corporation, and known to me to be the individual named in and who executed the foregoing document, and he acknowledged to me that he was authorized to execute the foregoing document on behalf of RCMS, INC., for the uses and purposes therein set forth pursuant to the bylaws or a resolution of the Board of Directors.

WITNESS my hand and notarial seal the day and year first hereinabove written.



Sonja Redmond  
NOTARY PUBLIC FOR ALASKA  
My Commission Expires: 10/22/14

After Recording  
Return to:  
RCMS, Inc.  
PO Box 1290  
Kenai, AK 99611



CC

A  
L  
A  
S  
K  
A

2015-000962-0

Recording District 302 Kenai  
02/11/2015 11:02 AM Page 1 of 15



After Recording  
Please Return to:  
RCM's  
P.O. Box 1290  
Kenai, AK 99611

**Amendment to Declaration for  
Kalifonsky Meadows Airpark Condominiums**

Recorded under 2009-000406-0  
Recording Dist: 302 – Kenai  
1/13/2009

Amending pages:      Page 8 of 51  
                                 Page 12 of 51  
                                 Page 21 of 51  
Amending- Exhibit 1: Page 43, 44  
Amending- Exhibit 2: Page 46, 48  
Amending- Exhibit 3: Page 49, 50

**DECLARATION  
FOR  
KALIFONSKY MEADOWS AIRPARK  
CONDOMINIUMS  
ADDITION OF UNITS AMENDMENT NO. 3**

On January 13, 2009 Declarant, RCMS, Inc. recorded the Declaration for Kalifonsky Meadows Airpark Condominiums under Document No. 2009-000406-0. The Declaration applies to property in the Kenai Peninsula Borough, Alaska, described as:

The Southwest One-quarter of the Southeast One-quarter (SW1/4 SE1/4) and the East One-half of the Southeast One-quarter (E1/2 SE1/4) of Section 29, Township 5 North, Range 11 West, Seward Meridian, Kenai Recording District, Third Judicial District, State of Alaska.

On August 31, 2009, under Document No. 2009-008713-0, Declarant recorded a Corrective Amendment to the Declaration.

On November 23, 2009, under Document 2009-011524-0, Declarant recorded a Text Amendment No. 1 to the Declaration.

The purpose of this Addition of Units Amendment No. 3 is to define and include additional Units and Common Elements, Allocation of Interests and Development Plan, pursuant to Article VIII of the Declaration, and Declarant so declares. No other provision of the Declaration is amended by this Amendment, except as may be implied in order to give full force and effect to this Amendment.

This Amendment is made by Declarant, RCMS, Inc., which is the majority owner of all unsold Units in Kalifonsky Meadows Airpark Condominiums.

IN WITNESS WHEREOF, Declarant has caused this Addition of Units Amendment No. 3 to be executed this 5 day of February, 2015

**DECLARANT, RCMS, INC.  
An Alaska Corporation**

By   
David N. Ragui, President



STATE OF ALASKA                    )  
  ) ss.  
THIRD JUDICIAL DISTRICT        )

THIS IS TO CERTIFY that on this 5<sup>th</sup> day of February, 2014, before me, the undersigned, a Notary Public in and for the State of Alaska, personally appeared DAVID N. YRAGUI, known to me and to me known to be the President of RCMS, INC., an Alaska corporation, and known to me to be the individual named in and who executed the foregoing document, and he acknowledged to me that he was authorized to execute the foregoing document on behalf of RCMS, INC., for the uses and purposes therein set forth pursuant to the bylaws or a resolution of the Board of Directors.

WITNESS my hand and notarial seal the day and year first hereinabove written.



Sonja Redmond  
NOTARY PUBLIC FOR ALASKA  
My Commission Expires: 10/22/15

After Recording  
Return to:  
RCMS, Inc.  
PO Box 1290  
Kena, AK 99611

Article 1 – Definitions

Section 1.22 – Person. An individual, corporation, business trust, estate, trust, partnership, association, joint venture, government subdivision or agency, or other legal or commercial entity, *only if the corporation, business trust, estate, trust, partnership, association, joint venture, government subdivision or agency, or other legal or commercial entity is a closely held entity held and controlled by a single immediate family unit.*



Section 1.30 – Unit Owner

A Person, including the Declarant, who owns a unit. Unit Owner does not include a person having an interest in a Unit solely as security for an obligation. *Multiple individuals or entities may not hold ownership in any one unit.*



Article X – Restrictions on use, Alienation and Occupancy

Section 10.2

(S) Guests – Unit owners are responsible for the actions of any guest to their units.

(S.1) All guests must abide by the same rules as promulgated for unit owners. Unit owners will be held responsible for any violations by guests. This includes, but is not limited to, rules regarding animals and noise. Any animal or guest negatively impacting the common areas or disturbing other unit owners will be asked to leave.

(S.2) Guests will not be permitted to practice touch and goes. Take offs and landings must be kept to a minimum.

(S.3) Guests may not occupy any space except that privately owned by their host. This includes, but is not limited to, parking vehicles, airplanes, trailers, campers, etc. on any common areas, which is not permitted.

(T) Fires- No bonfires of any kind are permitted. Fires for the purpose of burning brush from clearing may be permitted on a case by case basis as approved in advance by the board. Camp fires are permitted only in an approved fire pit and must be attended at all times. Open fires on natural vegetation is strictly prohibited at all times.

(U) Special events- Exception to the prohibitions on use of common area may be made on a limited case by case basis for such events as weddings, family reunions, or community events. Prior approval by the board is required. Under no circumstances will exceptions be made for any section of the airstrip to be used for these purposes. Airstrip is never to be occupied or used by anything except airplanes and only to taxi, take off and land.

(V) Gate Code- Gate code will be changed periodically for the protection and safety of everyone. All unit owners will be notified via email of any change.



**DECLARATION  
FOR  
KALJFONSKY MEADOWS AIRPARK CONDOMINIUMS  
Amended Exhibit I**

**TABLE OF ALLOCATED INTERESTS**

<u>Unit Number</u>	<u>% Liability for Common Expenses*</u>	<u>Votes</u>
<u>Phase I</u>		
1	2.5%	1
2	2.5%	1
3	2.5%	1
4	2.5%	1
5	2.5%	1
6	2.5%	1
7	2.5%	1
8	2.5%	1
9	2.5%	1
10	2.5%	1
11	2.5%	1
12	2.5%	1
13	2.5%	1
14	2.5%	1
15	2.5%	1
16	2.5%	1
17	2.5%	1
18	2.5%	1
19	2.5%	1
20	2.5%	1
21	2.5%	1
22	2.5%	1
23	2.5%	1
24	2.5%	1
25	2.5%	1
26	2.5%	1
27	2.5%	1
28	2.5%	1
29	2.5%	1
30	2.5%	1

Declaration for Kalifonsky Meadows Airpark Condominiums  
Amended Exhibit I  
Page 1 of 2

  
 Page 7 of 15  
 2015-000862-0

31	2.5%	1
105	2.5%	1
105	2.5%	1
Phase 2A1		
34	2.5%	1
36	2.5%	1
38	2.5%	1
40	2.5%	1
42	2.5%	1
44	2.5%	1
46	2.5%	1
TOTAL	100%	40

\*Actual percentage, 2.5000%, rounded to 2.5% for convenience.

If all 105 proposed Units are developed and added to the Condominium community, the percentage of undivided interest in the Common Elements and Common Expense liability per unit will be .9523%, rounded to .95% for convenience.

The Condominiums are located south of Buoy Avenue east of Farmstead Street, but no street numbers are available at this time.

**DECLARATION**  
**FOR**  
**KALIFONSKY MEADOWS AIRPARK CONDOMINIUMS**  
**Amended Exhibit 2**  
**DEVELOPMENT PLAN**

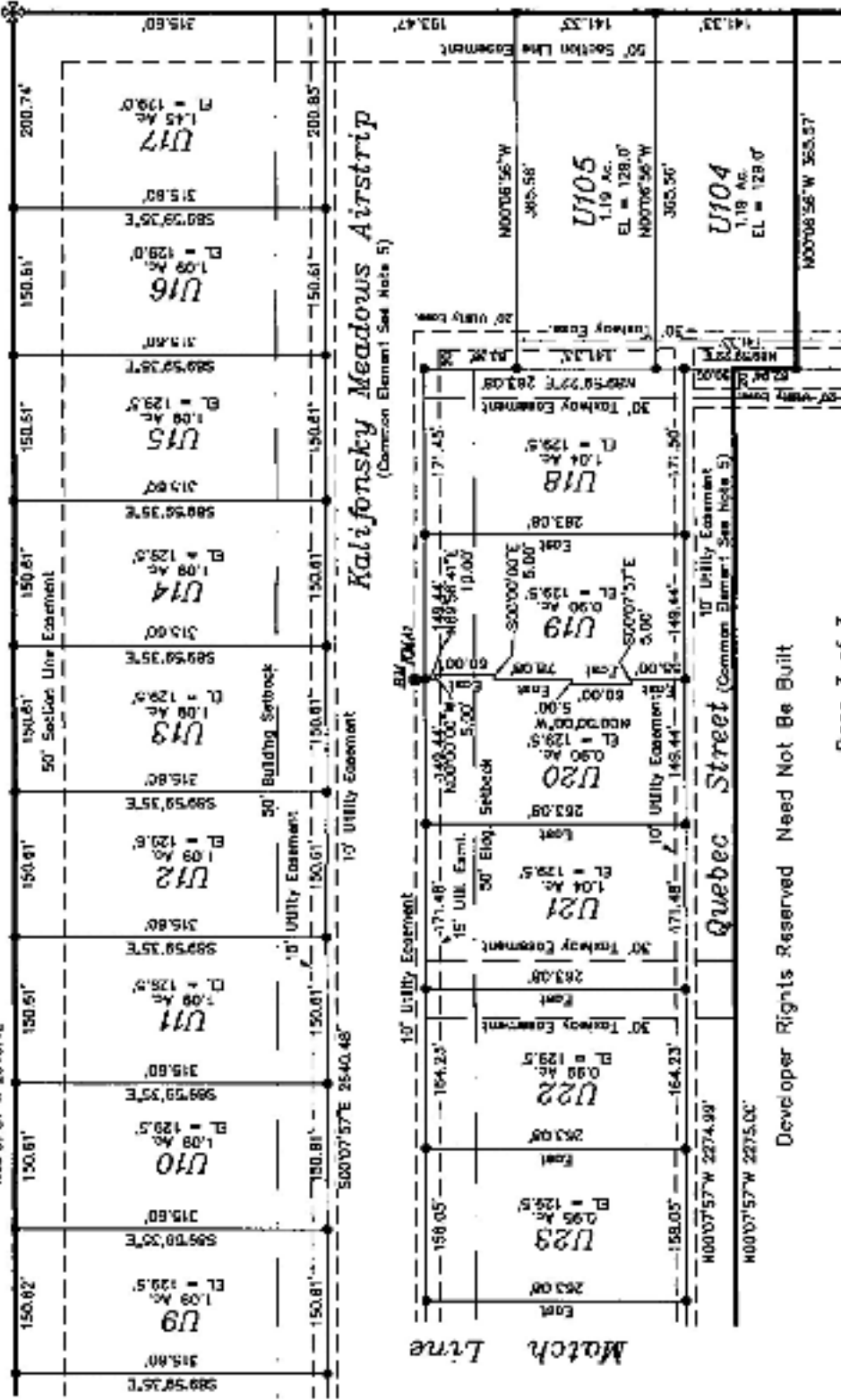




**NOTE:**

DRAWING UPDATED ON FEB. 9, 2015 TO SHOW CHANGE IN UNIT BOUNDARY BETWEEN UNIT 19 AND UNIT 20. INFORMATION PROVIDED TO SURVEYOR FROM DEVELOPER.

MO00757W 2840.42'



Developer Rights Reserved Need Not Be Built

**Kalifonsky Meadows  
Airpark Condominiums Ph. 1  
Units 1 - 21, 104 & 105**

JOB NO: 28013  
SCALE: NTS  
DISK: Kalifonsky Meadows  
DRAWN: FEB. 9, 2015

**Integrity Surveys**  
8185 Kama Sea Highway  
SUNNYVALE, NY 10159  
TEL: (516) 261-2000  
FAX: (516) 261-2001  
WWW: www.integrity-surveys.com







**DECLARATION  
FOR  
KALIFONSKY MEADOWS AIRPARK CONDOMINIUMS  
Amended Exhibit 3**

**TABLE OF UNIT AREAS**

<u>Unit Number</u>	<u>UNIT AREAS*</u>
1	1.31 ac.
2	1.09 ac.
3	1.09 ac.
4	1.09 ac.
5	1.09 ac.
6	1.09 ac.
7	1.09 ac.
8	1.09 ac.
9	1.09 ac.
10	1.09 ac.
11	1.09 ac.
12	1.09 ac.
13	1.09 ac.
14	1.09 ac.
15	1.09 ac.
16	1.09 ac.
17	1.45 ac.
18	1.04 ac.
19	0.90 ac.
20	0.90 ac.
21	1.04 ac.
22	0.99 ac.
23	0.95 ac.
24	0.95 ac.
25	0.95 ac.
26	0.95 ac.
27	0.95 ac.
28	0.95 ac.
29	0.95 ac.
30	0.95 ac.
31	1.23 ac.

104	1.19 ac.
105	1.19 ac.
Phase 2A1	
32 Common Element	1.32 ac.
34	0.92 ac.
36	0.92 ac.
38	0.92 ac.
40	0.92 ac.
42	0.92 ac.
44	0.92 ac.
46	0.92 ac.

\*Units are subject to easements and building setbacks as illustrated on the unit survey recorded of even date herewith and Amended Exhibit 2, the development plan.

12

A  
L  
A  
S  
K  
A

**2017-006809-0**

Recording District 302 Kenai

09/01/2017 11:52 AM

Page 1 of 13



After Recording  
Please Return to:  
RCMS, Inc.  
PO Box 1290  
Kenai, AK 99611

**Amendment to Declaration for  
Kallfonsky Meadows Airpark Condominiums**

Recorded under 2009-000406-0

Recording Dist: 302-Kenai

1/13/2009

Amended under 2015-000962-0

Recording Dist: 302-Kenai

2/11/2015

Amending Exhibit 1: Page 7, 8

Amending Exhibit 2: Page 10-13

Amending Exhibit 3: Page 14, 15

**DECLARATION  
FOR  
KALIFONSKY MEADOWS AIRPARK CONDOMINIUMS  
ADDITION OF UNITS AMENDMENT NO. 4**

*Plat# 2017-45*

On January 13, 2009, Declarant, RCMS, Inc. recorded the Declaration for Kalifonsky Meadows Airpark Condominiums under Document No. 2009-000406-0. The Declaration applies to property in the Kenai Peninsula Borough, Alaska, described as:

The Southwest One-quarter of the Southeast One-quarter (SW1/4 SE 1/4) and the East One-half of the Southeast One-quarter (E1/2 SE 1/4) of Section 29, Township 5 North, Range 11 West, Seward Meridian, Kenai Recording District, Third Judicial District, State of Alaska.

On August 31, 2009, under Document No. 2009-008713-0, Declarant recorded a Corrective Amendment to the Declaration,

On November 23, 2009, under Document 2009-0011524-0, Declarant recorded a Text Amendment No. 1 to the Declaration.

On February 11, 2015, under Document 2015-000962-0, Declarant recorded an Addition of Units Amendment No. 3 to define and include additional Units.

The purpose of this Addition of Units Amendment No. 4 is to define and include additional Units and Common Elements, Allocation of Interests and Development Plan, pursuant to Article VIII of the Declaration, and Declarant so declares. No other provision of the Declaration is amended by the Amendment, except as may be implied in order to give full force and effect to this Amendment.

This Amendment is made by Declarant, RCMS, Inc., which is the majority owner of all unsold Units in Kalifonsky Meadows Airpark Condominiums.

IN WITNESS WHEREOF, Declarant has caused this Addition of Units Amendment No. 4 to be executed this 1st day of September, 2017.

**DECLARANT, RCMS, INC.**  
An Alaska Corporation

By:   
David N. Yagui, President



STATE OF ALASKA            )  
  ) SS.  
THIRD JUDICIAL DISTRICT    )

THIS IS TO CERTIFY that on this 1<sup>st</sup> day of September 2017, before, the undersigned, a Notary Public in and for the State of Alaska personally appeared DAVID N. YRAGUI, known to me and to me known to be the President of RCMS, INC., an Alaska Corporation, and known to me to be the individual named in and who executed the foregoing document, and he acknowledged to me that he was authorized to execute the foregoing document on behalf of RCMS, INC., for the uses and purposes therein set forth pursuant to the bylaws, or a resolution of the Board of Directors.

WITNESS my hand and notarial seal the day and year first hereinabove written.



Ashley Soares  
NOTARY PUBLIC IN AND FOR THE STATE OF ALASKA  
My Commission expires: March 2, 2021

After Recording  
Return to:  
RCMS, Inc.  
PO Box 1290  
Kenai, Alaska 99611

DECLARATION  
FOR  
KALIFONSKY MEADOWS AIRPARK CONDOMINIUMS

Amended Exhibit 1

TABLE OF ALLOCATED INTERESTS

Unit Number	%Liability for Common Expenses*	Votes
Phase 1		
1	2%	1
2	2%	1
3	2%	1
4	2%	1
5	2%	1
6	2%	1
7	2%	1
8	2%	1
9	2%	1
10	2%	1
11	2%	1
12	2%	1
13	2%	1
14	2%	1
15	2%	1
16	2%	1
17	2%	1
18	2%	1
19	2%	1
20	2%	1
21	2%	1
22	2%	1
23	2%	1
24	2%	1
25	2%	1
26	2%	1
27	2%	1
28	2%	1



29	2%	1
30	2%	1
31	Common element	
32	Common element	
104	2%	1
105	2%	1
Phase 2A1		
34	2%	1
36	2%	1
38	2%	1
40	2%	1
42	2%	1
44	2%	1
46	2%	1
Phase 2B		
48	2%	1
50	2%	1
51	2%	1
52	2%	1
53	2%	1
54	2%	1
73	2%	1
74	2%	1
75	2%	1
76	2%	1
77	2%	1
TOTAL	100%	50

\*Actual percentage, 2.06%, rounded to 2% for convenience.

If all 105 proposed Units are developed and added to the Condominium community, the percentage of undivided interest in the Common Elements and Common Expenses liability per unit will be .9523%, rounded to .95% for convenience.

The Condominiums are located south of Buoy Avenue east of Farmstead Street, but no street numbers are available at this time



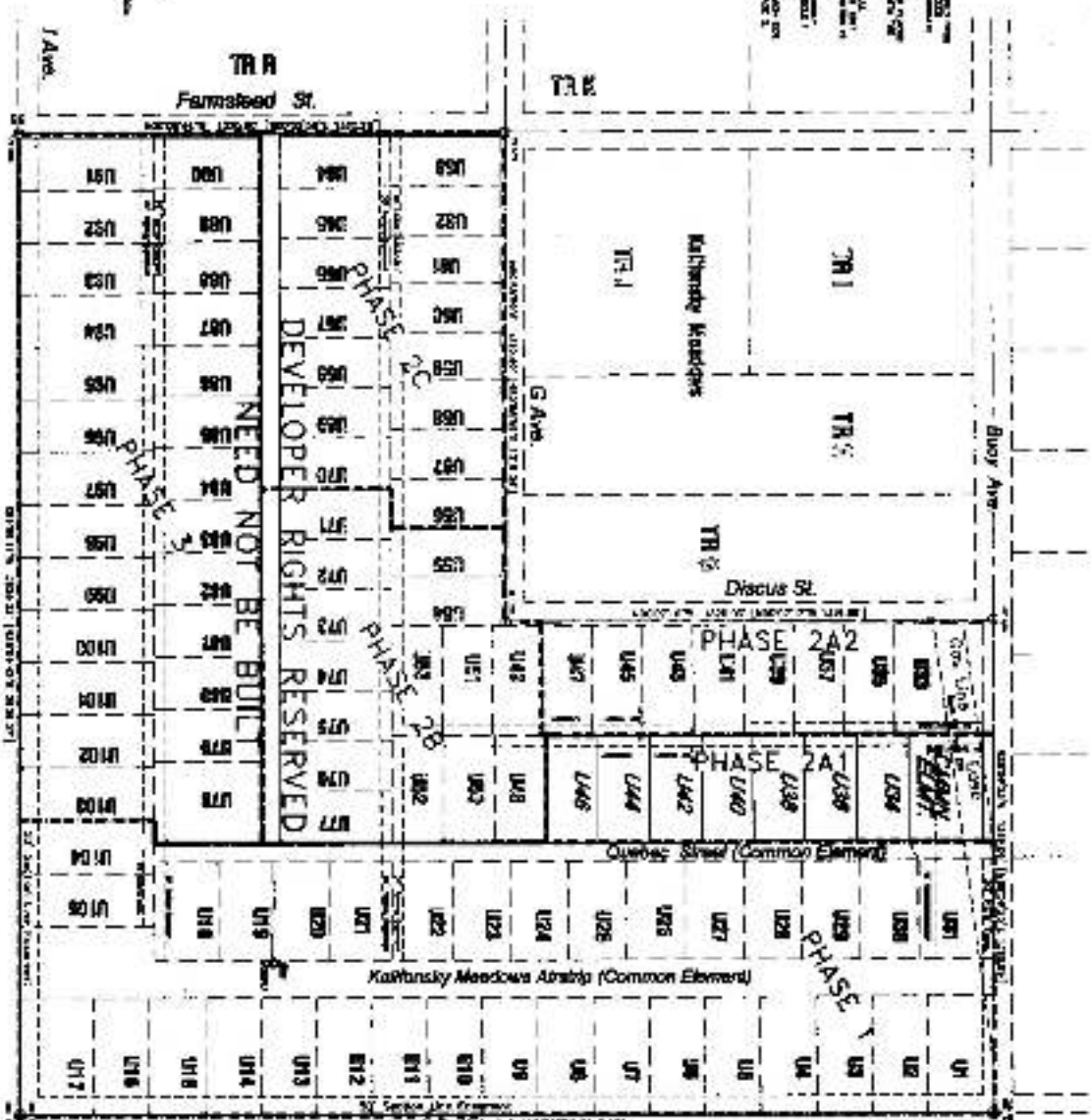
DECLARATION  
FOR  
KALIFONSKY MEADOWS AIRPARK CONDOMINIUMS  
Amended Exhibit 2  
DEVELOPMENT PLAN





- ARTICLE 1
1. THE PURPOSE OF THIS PLAN IS TO SUBDIVIDE THE TRACT DESCRIBED IN THE ATTACHED MAP INTO THE UNITS DESCRIBED IN THE ATTACHED MAP.
  2. THE UNITS DESCRIBED IN THE ATTACHED MAP SHALL BE CONSIDERED TO BE SEVERALLY DIVIDED AND NOT TO BE PART OF ANY OTHER TRACT OR UNITS.
  3. THE UNITS DESCRIBED IN THE ATTACHED MAP SHALL BE CONSIDERED TO BE SEVERALLY DIVIDED AND NOT TO BE PART OF ANY OTHER TRACT OR UNITS.
  4. THE UNITS DESCRIBED IN THE ATTACHED MAP SHALL BE CONSIDERED TO BE SEVERALLY DIVIDED AND NOT TO BE PART OF ANY OTHER TRACT OR UNITS.
  5. THE UNITS DESCRIBED IN THE ATTACHED MAP SHALL BE CONSIDERED TO BE SEVERALLY DIVIDED AND NOT TO BE PART OF ANY OTHER TRACT OR UNITS.
  6. THE UNITS DESCRIBED IN THE ATTACHED MAP SHALL BE CONSIDERED TO BE SEVERALLY DIVIDED AND NOT TO BE PART OF ANY OTHER TRACT OR UNITS.
  7. THE UNITS DESCRIBED IN THE ATTACHED MAP SHALL BE CONSIDERED TO BE SEVERALLY DIVIDED AND NOT TO BE PART OF ANY OTHER TRACT OR UNITS.
  8. THE UNITS DESCRIBED IN THE ATTACHED MAP SHALL BE CONSIDERED TO BE SEVERALLY DIVIDED AND NOT TO BE PART OF ANY OTHER TRACT OR UNITS.
  9. THE UNITS DESCRIBED IN THE ATTACHED MAP SHALL BE CONSIDERED TO BE SEVERALLY DIVIDED AND NOT TO BE PART OF ANY OTHER TRACT OR UNITS.
  10. THE UNITS DESCRIBED IN THE ATTACHED MAP SHALL BE CONSIDERED TO BE SEVERALLY DIVIDED AND NOT TO BE PART OF ANY OTHER TRACT OR UNITS.
  11. THE UNITS DESCRIBED IN THE ATTACHED MAP SHALL BE CONSIDERED TO BE SEVERALLY DIVIDED AND NOT TO BE PART OF ANY OTHER TRACT OR UNITS.
  12. THE UNITS DESCRIBED IN THE ATTACHED MAP SHALL BE CONSIDERED TO BE SEVERALLY DIVIDED AND NOT TO BE PART OF ANY OTHER TRACT OR UNITS.
  13. THE UNITS DESCRIBED IN THE ATTACHED MAP SHALL BE CONSIDERED TO BE SEVERALLY DIVIDED AND NOT TO BE PART OF ANY OTHER TRACT OR UNITS.
  14. THE UNITS DESCRIBED IN THE ATTACHED MAP SHALL BE CONSIDERED TO BE SEVERALLY DIVIDED AND NOT TO BE PART OF ANY OTHER TRACT OR UNITS.
  15. THE UNITS DESCRIBED IN THE ATTACHED MAP SHALL BE CONSIDERED TO BE SEVERALLY DIVIDED AND NOT TO BE PART OF ANY OTHER TRACT OR UNITS.
  16. THE UNITS DESCRIBED IN THE ATTACHED MAP SHALL BE CONSIDERED TO BE SEVERALLY DIVIDED AND NOT TO BE PART OF ANY OTHER TRACT OR UNITS.
  17. THE UNITS DESCRIBED IN THE ATTACHED MAP SHALL BE CONSIDERED TO BE SEVERALLY DIVIDED AND NOT TO BE PART OF ANY OTHER TRACT OR UNITS.
  18. THE UNITS DESCRIBED IN THE ATTACHED MAP SHALL BE CONSIDERED TO BE SEVERALLY DIVIDED AND NOT TO BE PART OF ANY OTHER TRACT OR UNITS.
  19. THE UNITS DESCRIBED IN THE ATTACHED MAP SHALL BE CONSIDERED TO BE SEVERALLY DIVIDED AND NOT TO BE PART OF ANY OTHER TRACT OR UNITS.
  20. THE UNITS DESCRIBED IN THE ATTACHED MAP SHALL BE CONSIDERED TO BE SEVERALLY DIVIDED AND NOT TO BE PART OF ANY OTHER TRACT OR UNITS.

- LEGEND
- 1. UNITS NOT TO BE BUILT
  - 2. UNITS TO BE BUILT
  - 3. UNITS TO BE BUILT
  - 4. UNITS TO BE BUILT
  - 5. UNITS TO BE BUILT
  - 6. UNITS TO BE BUILT
  - 7. UNITS TO BE BUILT
  - 8. UNITS TO BE BUILT
  - 9. UNITS TO BE BUILT
  - 10. UNITS TO BE BUILT
  - 11. UNITS TO BE BUILT
  - 12. UNITS TO BE BUILT
  - 13. UNITS TO BE BUILT
  - 14. UNITS TO BE BUILT
  - 15. UNITS TO BE BUILT
  - 16. UNITS TO BE BUILT
  - 17. UNITS TO BE BUILT
  - 18. UNITS TO BE BUILT
  - 19. UNITS TO BE BUILT
  - 20. UNITS TO BE BUILT



Unsubdivided

CONDOMINIUM PLAN FOR  
KAUFINSKY MEADOWS  
ALPHABET CONDOMINIUMS  
PHASE 2A1  
UNITS 2A, 2B, 3A, 4A, 4B, 4C, 4D, 4E, 4F, 4G, 4H, 4I, 4J, 4K, 4L, 4M, 4N, 4O, 4P, 4Q, 4R, 4S, 4T, 4U, 4V, 4W, 4X, 4Y, 4Z, 4AA, 4AB, 4AC, 4AD, 4AE, 4AF, 4AG, 4AH, 4AI, 4AJ, 4AK, 4AL, 4AM, 4AN, 4AO, 4AP, 4AQ, 4AR, 4AS, 4AT, 4AU, 4AV, 4AW, 4AX, 4AY, 4AZ, 4BA, 4BB, 4BC, 4BD, 4BE, 4BF, 4BG, 4BH, 4BI, 4BJ, 4BK, 4BL, 4BM, 4BN, 4BO, 4BP, 4BQ, 4BR, 4BS, 4BT, 4BU, 4BV, 4BW, 4BX, 4BY, 4BZ, 4CA, 4CB, 4CC, 4CD, 4CE, 4CF, 4CG, 4CH, 4CI, 4CJ, 4CK, 4CL, 4CM, 4CN, 4CO, 4CP, 4CQ, 4CR, 4CS, 4CT, 4CU, 4CV, 4CW, 4CX, 4CY, 4CZ, 4DA, 4DB, 4DC, 4DD, 4DE, 4DF, 4DG, 4DH, 4DI, 4DJ, 4DK, 4DL, 4DM, 4DN, 4DO, 4DP, 4DQ, 4DR, 4DS, 4DT, 4DU, 4DV, 4DW, 4DX, 4DY, 4DZ, 4EA, 4EB, 4EC, 4ED, 4EE, 4EF, 4EG, 4EH, 4EI, 4EJ, 4EK, 4EL, 4EM, 4EN, 4EO, 4EP, 4EQ, 4ER, 4ES, 4ET, 4EU, 4EV, 4EW, 4EX, 4EY, 4EZ, 4FA, 4FB, 4FC, 4FD, 4FE, 4FF, 4FG, 4FH, 4FI, 4FJ, 4FK, 4FL, 4FM, 4FN, 4FO, 4FP, 4FQ, 4FR, 4FS, 4FT, 4FU, 4FV, 4FW, 4FX, 4FY, 4FZ, 4GA, 4GB, 4GC, 4GD, 4GE, 4GF, 4GG, 4GH, 4GI, 4GJ, 4GK, 4GL, 4GM, 4GN, 4GO, 4GP, 4GQ, 4GR, 4GS, 4GT, 4GU, 4GV, 4GW, 4GX, 4GY, 4GZ, 4HA, 4HB, 4HC, 4HD, 4HE, 4HF, 4HG, 4HH, 4HI, 4HJ, 4HK, 4HL, 4HM, 4HN, 4HO, 4HP, 4HQ, 4HR, 4HS, 4HT, 4HU, 4HV, 4HW, 4HX, 4HY, 4HZ, 4IA, 4IB, 4IC, 4ID, 4IE, 4IF, 4IG, 4IH, 4IJ, 4IK, 4IL, 4IM, 4IN, 4IO, 4IP, 4IQ, 4IR, 4IS, 4IT, 4IU, 4IV, 4IW, 4IX, 4IY, 4IZ, 4JA, 4JB, 4JC, 4JD, 4JE, 4JF, 4JG, 4JH, 4JI, 4JJ, 4JK, 4JL, 4JM, 4JN, 4JO, 4JP, 4JQ, 4JR, 4JS, 4JT, 4JU, 4JV, 4JW, 4JX, 4JY, 4JZ, 4KA, 4KB, 4KC, 4KD, 4KE, 4KF, 4KG, 4KH, 4KI, 4KJ, 4KK, 4KL, 4KM, 4KN, 4KO, 4KP, 4KQ, 4KR, 4KS, 4KT, 4KU, 4KV, 4KW, 4KX, 4KY, 4KZ, 4LA, 4LB, 4LC, 4LD, 4LE, 4LF, 4LG, 4LH, 4LI, 4LJ, 4LK, 4LL, 4LM, 4LN, 4LO, 4LP, 4LQ, 4LR, 4LS, 4LT, 4LU, 4LV, 4LW, 4LX, 4LY, 4LZ, 4MA, 4MB, 4MC, 4MD, 4ME, 4MF, 4MG, 4MH, 4MI, 4MJ, 4MK, 4ML, 4MM, 4MN, 4MO, 4MP, 4MQ, 4MR, 4MS, 4MT, 4MU, 4MV, 4MW, 4MX, 4MY, 4MZ, 4NA, 4NB, 4NC, 4ND, 4NE, 4NF, 4NG, 4NH, 4NI, 4NJ, 4NK, 4NL, 4NM, 4NN, 4NO, 4NP, 4NQ, 4NR, 4NS, 4NT, 4NU, 4NV, 4NW, 4NX, 4NY, 4NZ, 4OA, 4OB, 4OC, 4OD, 4OE, 4OF, 4OG, 4OH, 4OI, 4OJ, 4OK, 4OL, 4OM, 4ON, 4OO, 4OP, 4OQ, 4OR, 4OS, 4OT, 4OU, 4OV, 4OW, 4OX, 4OY, 4OZ, 4PA, 4PB, 4PC, 4PD, 4PE, 4PF, 4PG, 4PH, 4PI, 4PJ, 4PK, 4PL, 4PM, 4PN, 4PO, 4PP, 4PQ, 4PR, 4PS, 4PT, 4PU, 4PV, 4PW, 4PX, 4PY, 4PZ, 4QA, 4QB, 4QC, 4QD, 4QE, 4QF, 4QG, 4QH, 4QI, 4QJ, 4QK, 4QL, 4QM, 4QN, 4QO, 4QP, 4QQ, 4QR, 4QS, 4QT, 4QU, 4QV, 4QW, 4QX, 4QY, 4QZ, 4RA, 4RB, 4RC, 4RD, 4RE, 4RF, 4RG, 4RH, 4RI, 4RJ, 4RK, 4RL, 4RM, 4RN, 4RO, 4RP, 4RQ, 4RR, 4RS, 4RT, 4RU, 4RV, 4RW, 4RX, 4RY, 4RZ, 4SA, 4SB, 4SC, 4SD, 4SE, 4SF, 4SG, 4SH, 4SI, 4SJ, 4SK, 4SL, 4SM, 4SN, 4SO, 4SP, 4SQ, 4SR, 4SS, 4ST, 4SU, 4SV, 4SW, 4SX, 4SY, 4SZ, 4TA, 4TB, 4TC, 4TD, 4TE, 4TF, 4TG, 4TH, 4TI, 4TJ, 4TK, 4TL, 4TM, 4TN, 4TO, 4TP, 4TQ, 4TR, 4TS, 4TT, 4TU, 4TV, 4TW, 4TX, 4TY, 4TZ, 4UA, 4UB, 4UC, 4UD, 4UE, 4UF, 4UG, 4UH, 4UI, 4UJ, 4UK, 4UL, 4UM, 4UN, 4UO, 4UP, 4UQ, 4UR, 4US, 4UT, 4UU, 4UV, 4UW, 4UX, 4UY, 4UZ, 4VA, 4VB, 4VC, 4VD, 4VE, 4VF, 4VG, 4VH, 4VI, 4VJ, 4VK, 4VL, 4VM, 4VN, 4VO, 4VP, 4VQ, 4VR, 4VS, 4VT, 4VU, 4VV, 4VW, 4VX, 4VY, 4VZ, 4WA, 4WB, 4WC, 4WD, 4WE, 4WF, 4WG, 4WH, 4WI, 4WJ, 4WK, 4WL, 4WM, 4WN, 4WO, 4WP, 4WQ, 4WR, 4WS, 4WT, 4WU, 4WV, 4WW, 4WX, 4WY, 4WZ, 4XA, 4XB, 4XC, 4XD, 4XE, 4XF, 4XG, 4XH, 4XI, 4XJ, 4XK, 4XL, 4XM, 4XN, 4XO, 4XP, 4XQ, 4XR, 4XS, 4XT, 4XU, 4XV, 4XW, 4XX, 4XY, 4XZ, 4YA, 4YB, 4YC, 4YD, 4YE, 4YF, 4YG, 4YH, 4YI, 4YJ, 4YK, 4YL, 4YM, 4YN, 4YO, 4YP, 4YQ, 4YR, 4YS, 4YT, 4YU, 4YV, 4YW, 4YX, 4YY, 4YZ, 4ZA, 4ZB, 4ZC, 4ZD, 4ZE, 4ZF, 4ZG, 4ZH, 4ZI, 4ZJ, 4ZK, 4ZL, 4ZM, 4ZN, 4ZO, 4ZP, 4ZQ, 4ZR, 4ZS, 4ZT, 4ZU, 4ZV, 4ZW, 4ZX, 4ZY, 4ZZ

CONDOMINIUM ACT

SECTION 1.01

SECTION 1.02

SECTION 1.03

SECTION 1.04

SECTION 1.05

SECTION 1.06

SECTION 1.07

SECTION 1.08

SECTION 1.09

SECTION 1.10

SECTION 1.11

SECTION 1.12

SECTION 1.13

SECTION 1.14

SECTION 1.15

SECTION 1.16

SECTION 1.17

SECTION 1.18

SECTION 1.19

SECTION 1.20

SECTION 1.21

SECTION 1.22

SECTION 1.23

SECTION 1.24

SECTION 1.25

SECTION 1.26

SECTION 1.27

SECTION 1.28

SECTION 1.29

SECTION 1.30

SECTION 1.31

SECTION 1.32

SECTION 1.33

SECTION 1.34

SECTION 1.35

SECTION 1.36

SECTION 1.37

SECTION 1.38

SECTION 1.39

SECTION 1.40

SECTION 1.41

SECTION 1.42

SECTION 1.43

SECTION 1.44

SECTION 1.45

SECTION 1.46

SECTION 1.47

SECTION 1.48

SECTION 1.49

SECTION 1.50

SECTION 1.51

SECTION 1.52

SECTION 1.53

SECTION 1.54

SECTION 1.55

SECTION 1.56

SECTION 1.57

SECTION 1.58

SECTION 1.59

SECTION 1.60

SECTION 1.61

SECTION 1.62

SECTION 1.63

SECTION 1.64

SECTION 1.65

SECTION 1.66

SECTION 1.67

SECTION 1.68

SECTION 1.69

SECTION 1.70

SECTION 1.71

SECTION 1.72

SECTION 1.73

SECTION 1.74

SECTION 1.75

SECTION 1.76

SECTION 1.77

SECTION 1.78

SECTION 1.79

SECTION 1.80

SECTION 1.81

SECTION 1.82

SECTION 1.83

SECTION 1.84

SECTION 1.85

SECTION 1.86

SECTION 1.87

SECTION 1.88

SECTION 1.89

SECTION 1.90

SECTION 1.91

SECTION 1.92

SECTION 1.93

SECTION 1.94

SECTION 1.95

SECTION 1.96

SECTION 1.97

SECTION 1.98

SECTION 1.99

SECTION 2.00

CONDOMINIUM ACT

SECTION 2.01

SECTION 2.02

SECTION 2.03

SECTION 2.04

SECTION 2.05

SECTION 2.06

SECTION 2.07

SECTION 2.08

SECTION 2.09

SECTION 2.10

SECTION 2.11

SECTION 2.12

SECTION 2.13

SECTION 2.14

SECTION 2.15

SECTION 2.16

SECTION 2.17

SECTION 2.18

SECTION 2.19

SECTION 2.20

SECTION 2.21

SECTION 2.22

SECTION 2.23

SECTION 2.24

SECTION 2.25

SECTION 2.26

SECTION 2.27

SECTION 2.28

SECTION 2.29

SECTION 2.30

SECTION 2.31

SECTION 2.32

SECTION 2.33

SECTION 2.34

SECTION 2.35

SECTION 2.36

SECTION 2.37

SECTION 2.38

SECTION 2.39

SECTION 2.40

SECTION 2.41

SECTION 2.42

SECTION 2.43

SECTION 2.44

SECTION 2.45

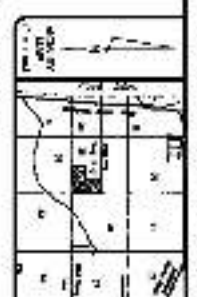
SECTION 2.46

SECTION 2.47

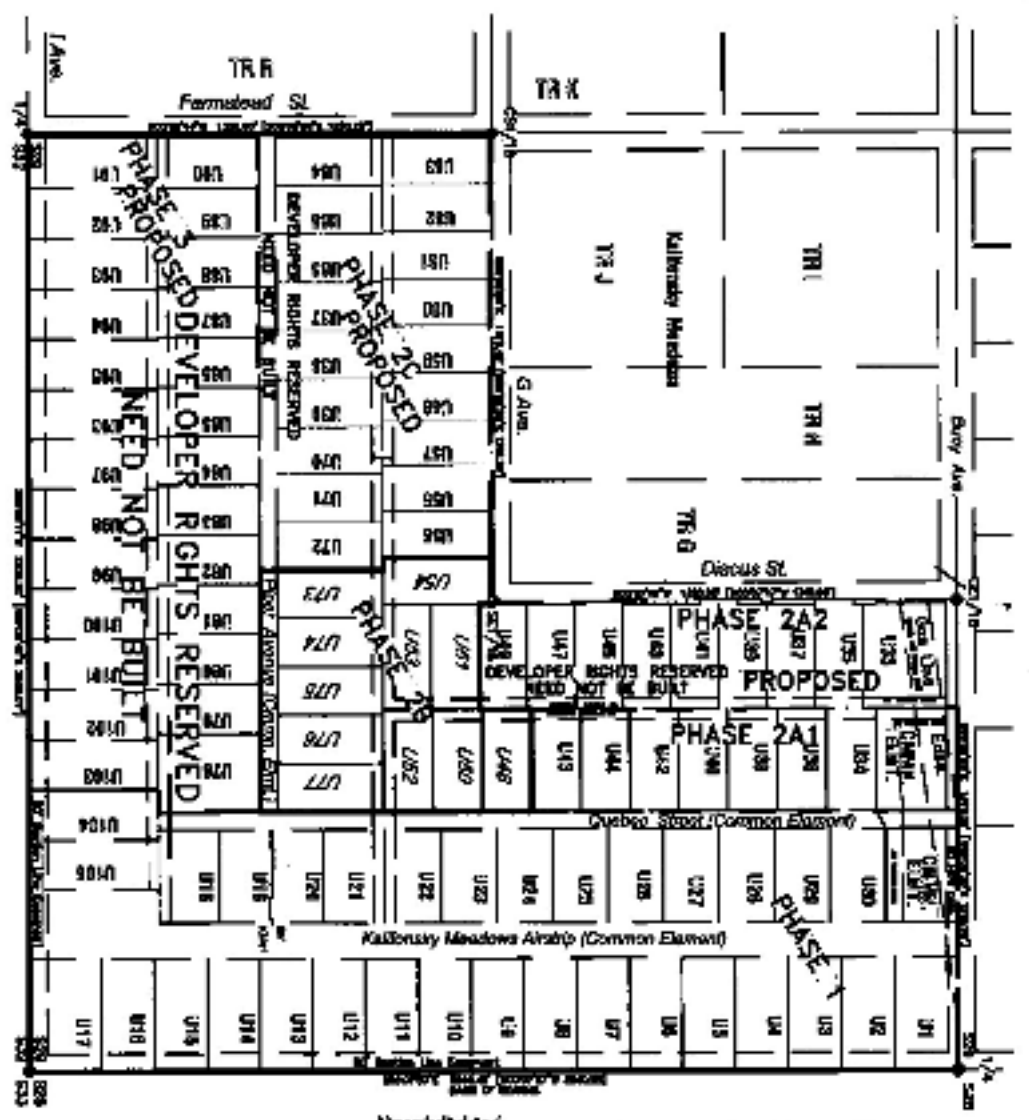

SECTION 2.48

SECTION 2.49

SECTION 2.50







Page 1 of 2

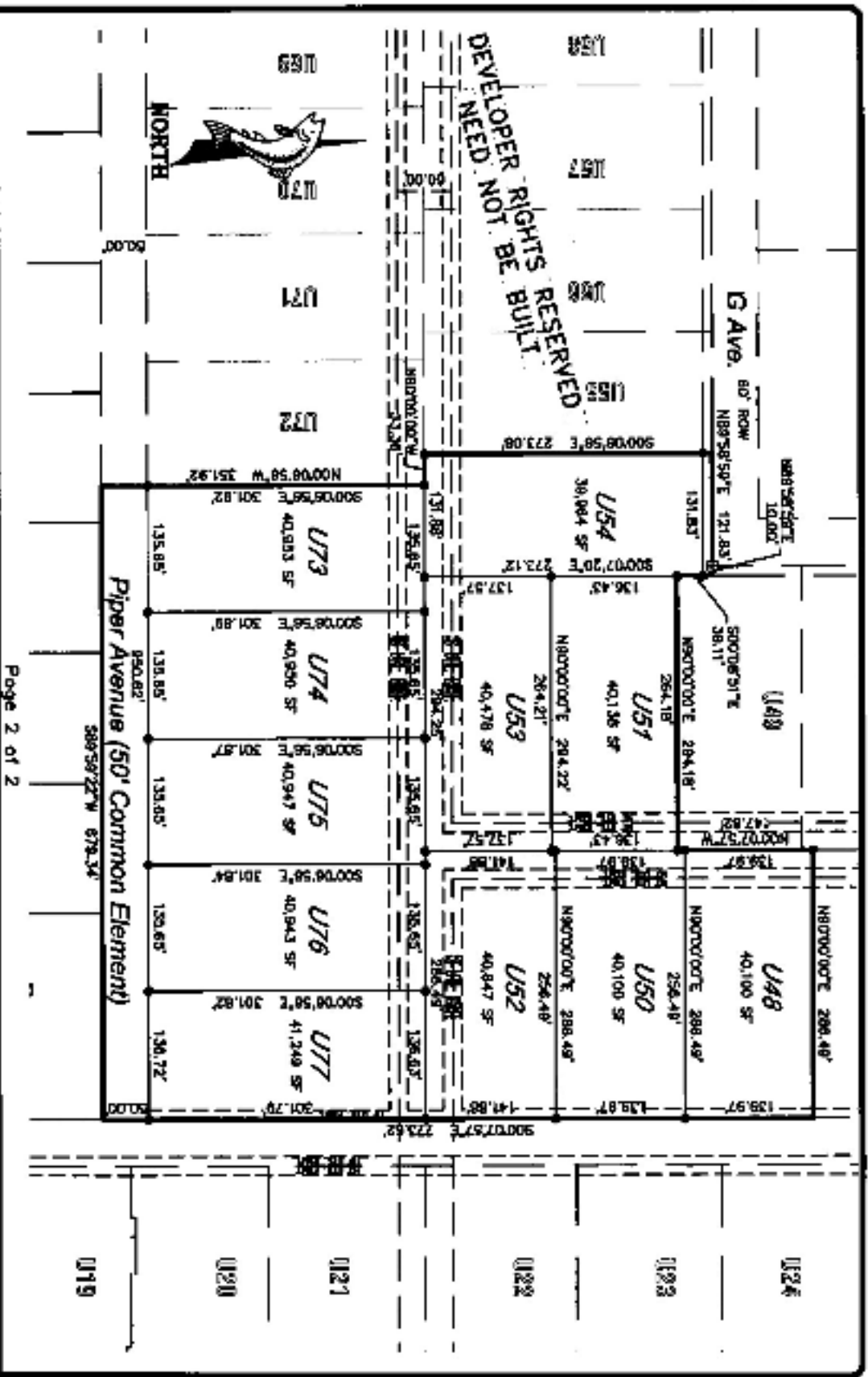
**KALIFONSKY MEADOWS  
AIRPARK CONDOMINIUMS PH. 2B**  
 UNITS 48, 50, 51, 52, 53, 54,  
 73, 74, 75, 76, 77

JOB NO: 216025  
 SCALE: NTS  
 FILE: KMA CONDO PH2B.DWG  
 DRAWN: AUG. 24, 2017

**INTEGRITY SURVEYS INC.**  
 690 571 RT DRUC  
 SUITE 100  
 NEW BRUNSWICK, NJ 07139  
 HQ: 908.461.8881  
 FAX: 908.461.8882  
 WWW: INTEGRITYSURVEYS.COM

- NOTES:
- 1) Existing Subject - A subset of 20 lots is marked from all dedicated special rights-of-way under a future district to be approved by resolution of the appropriate Planning Commission.
  - 2) The project owner is State Highway DOT's permitted system governed by the State of Alaska Department of Transportation.
  - 3) The permanent structure shall be constructed or placed within a utility easement which would traverse with the status of a utility to run this easement.
  - 4) Assumed dimensions are based on Survey Stake 804.1, located 1.5 feet east northeast corner U179 / Southwest corner U111.20. Assumed elevation is 1281.2 feet.
  - 5) Kalifonsky Meadows Airpark, Quebec St. & Irving Lane, are Common Elements as defined by Article 1 and described in Article V.





KALIFONSKY MEADOWS  
 AIRPARK CONDOMINIUMS PH. 2B  
 UNITS 48, 50, 51, 52, 53, 54,  
 73, 74, 75, 76, 77

JOB NO: 216025  
 SCALE: NTS  
 FILE: RMA CONDO PH2B.DWG  
 DRAWN: AUG. 24, 2017 SH

INTEGRITY SURVEYS INC.  
 620 BET HET DRIVE  
 SUITE 200  
 FARMERS  
 NEWAL, AL 39011  
 PHONE - (601) 883-4997  
 FAX - (601) 883-4511

**DECLARATION  
FOR  
KALIFONSKY MEADOWS AIRPARK CONDOMINIUMS**

Amended Exhibit 3

**TABLE OF UNIT AREAS**

Unit Number	Unit Area*
1	1.31 ac.
2	1.09 ac.
3	1.09 ac.
4	1.09 ac.
5	1.09 ac.
6	1.09 ac.
7	1.09 ac.
8	1.09 ac.
9	1.09 ac.
10	1.09 ac.
11	1.09 ac.
12	1.09 ac.
13	1.09 ac.
14	1.09 ac.
15	1.09 ac.
16	1.09 ac.
17	1.45 ac.
18	1.04 ac.
19	0.90 ac.
20	0.90 ac.
21	1.04 ac.
22	0.99 ac.
23	0.95 ac.
24	0.95 ac.
25	0.95 ac.
26	0.95 ac.
27	0.95 ac.
28	0.95 ac.
29	0.95 ac.
30	0.95 ac.
31 common element	1.23 ac.
32 common element	1.32 ac.



104	1.19 ac.
105	1.19 ac.
Phase 2A1	
34	0.92 ac.
36	0.92 ac.
38	0.92 ac.
40	0.92 ac.
42	0.92 ac.
44	0.92 ac.
46	0.92 ac.
Phase 2B	
48	.92 ac.
50	.92 ac.
51	.92 ac.
52	.93 ac.
53	.93 ac.
54	.92 ac.
73	.94 ac.
74	.94 ac.
75	.94 ac.
76	.94 ac.
77	.94 ac.

\*Units are subject to easements and building setbacks as illustrated on the unit survey recorded of even date herewith and Amended Exhibit 2, the development plan.

Areas are rounded for convenience





After Recording  
Please Return to:  
RCMS, Inc.  
PO Box 1290  
Kenai, AK 99611

**Amendment to Declaration for  
Kalifonsky Meadows Airpark Condominiums**

Recorded under 2009-000406-0

Recording Dist: 302-Kenai

1/13/2009

Amended under 2015-000962-0

Recording Dist: 302-Kenai

2/11/2015

Amended under 2017-006809-0

Recording Dist: 302-Kenai

9/01/2017

**Amending Article X, paragraphs (p) and (q)**

**DECLARATION  
FOR  
KALIFONSKY MEADOWS AIRPARK CONDOMINIUMS**

**Text Amendment #5**

On January 13, 2009, Declarant, RCMS, Inc. recorded the Declaration for Kalifonsky Meadows Airpark Condominiums under Document No. 2009-000406-0. The Declaration applies to property in the Kenai Peninsula Borough, Alaska, described as:

The Southwest One-quarter of the Southeast One-quarter (SW1/4 SE 1/4) and the East One-half of the Southeast One-quarter (E1/2 SE 1/4) of Section 29, Township 5 North, Range 11 West, Seward Meridian, Kenai Recording District, Third Judicial District, State of Alaska.

On August 31, 2009, under Document No. 2009-008713-0, Declarant recorded a Corrective Amendment to the Declaration,

On November 23, 2009, under Document 2009-0011524-0, Declarant recorded a Text Amendment No. 1 to the Declaration.

On February 11, 2015, under Document 2015-000962-0, Declarant recorded an Addition of Units Amendment No. 3 to define and include additional Units.

On September 1, 2017, under Document 2017-006809-0, Declarant recorded an Addition of Units Amendment No. 4 to define and include additional Units.

The purpose of this Text Amendment No. 5 is to further define Nuisance under Article X (p) and (q). No other provision of the Declaration is amended by the Amendment, except as may be implied in order to give full force and effect to this Amendment.

This Amendment is made by Declarant, RCMS, Inc., which is the majority owner of all unsold Units in Kalifonsky Meadows Airpark Condominiums.

IN WITNESS WHEREOF, Declarant has caused this Text Amendment No. 5 to be executed this 30 day of January, 2018.

**DECLARANT, RCMS, INC.**  
**An Alaska Corporation**

By   
David H. Aragui, President



STATE OF ALASKA            }  
  } SS.  
THIRD JUDICIAL DISTRICT    }

THIS IS TO CERTIFY that on this 30<sup>th</sup> day of January, 2018, before, the undersigned, a Notary Public in and for the State of Alaska personally appeared DAVID N. YRAGUI, known to me and to me known to be the President of RCMS, INC., an Alaska Corporation, and known to me to be the individual named in and who executed the foregoing document, and he acknowledged to me that he was authorized to execute the foregoing document on behalf of RCMS, INC., for the uses and purposes therein set forth pursuant to the bylaws, or a resolution of the Board of Directors.

WITNESS my hand and notarial seal the day and year first hereinabove written.



Tonya Pienta  
NOTARY PUBLIC IN AND FOR THE STATE OF ALASKA  
My Commission expires: 10-16-20

After Recording  
Return to:  
RCMS, Inc.  
PO Box 1290  
Kenai, Alaska 99611



Proposed Amendments to Declaration for Kalifonsky Meadows Airpark Condominiums  
30th day of January, 2018, originally filed under 2009-000406-0 dated 1/13/2009.

The following provision is hereby added to Article X, paragraph (p):

**FENCES:** No fence or similar improvement may be constructed over 4' high adjacent to the runway, within the 65' setback from the center of the runway.

The following provision is hereby added to Article X, paragraph (q)

**NUISANCES:** No vehicles, structures or any other items that create a visual obstacle or may come in contact with an airplane that is taking off or landing on the airstrip is permitted on units within 65 feet from the center of runway. Due to the safety and insurance liability nature of this issue, all such vehicles, structures or other items may be removed/impounded by the Association if not removed by unit owner within 3 days of written notice to the unit owner, (notice is considered given when posted on site of unit and when the association receives return receipt of certified service.) All such items must be located at least 65' from the center of the Runway and must not be located on an existing easement.

The preceding amendments are in addition to the current provisions (p) and (q) and must not be construed as changing or deleting the previous provisions.





**DECLARATION  
FOR  
KALIFONSKY MEADOWS AIRPARK CONDOMINIUMS**

**Text Amendment #6**

On January 13, 2009, Declarant, RCMS, Inc. recorded the Declaration for Kalifonsky Meadows Airpark Condominiums under Document No. 2009-000406-0. The Declaration applies to property in the Kenai Peninsula Borough, Alaska, described as:

The Southwest One-quarter of the Southeast One-quarter (SW1/4 SE 1/4) and the East One-half of the Southeast One-quarter (E1/2 SE 1/4) of Section 29, Township 5 North, Range 11 West, Seward Meridian, Kenai Recording District, Third Judicial District, State of Alaska.

On August 31, 2009, under Document No. 2009-008713-0, Declarant recorded a Corrective Amendment to the Declaration,

On November 23, 2009, under Document 2009-0011524-0, Declarant recorded a Text Amendment No. 1 to the Declaration.

On February 11, 2015, under Document 2015-000962-0, Declarant recorded an Addition of Units Amendment No. 3 to define and include additional Units.

On September 1, 2017, under Document 2017-006809-0, Declarant recorded an Addition of Units Amendment No. 4 to define and include additional Units.

The purpose of this Text Amendment No. 5 is to further define Nuisance under Article X (p) and (q). No other provision of the Declaration is amended by the Amendment, except as may be implied in order to give full force and effect to this Amendment.

The purpose of this Text Amendment No. 6 is to further define the use of common elements Article X Section 10.2(a) and Article V Enforcement Section 5.1(b) as voted by the Executive Board.

This Amendment is made by Declarant, RCMS, Inc., which is the majority owner of all unsold Units in Kalifonsky Meadows Airpark Condominiums.

IN WITNESS WHEREOF, Declarant has caused this Text Amendment No. 6 to be executed this 22 day of February, 2019.



DECLARANT, RCMS, INC.  
An Alaska Corporation

By: [Signature]  
David N. Yragui, President

STATE OF ALASKA            )  
  ) SS.  
THIRD JUDICIAL DISTRICT    )

THIS IS TO CERTIFY that on this 22 day of February, 2019, before, the undersigned, a Notary Public in and for the State of Alaska personally appeared DAVID N. YRAGUI, known to me and to me known to be the President of RCMS, INC., an Alaska Corporation, and known to me to be the individual named in and who executed the foregoing document, and he acknowledged to me that he was authorized to execute the foregoing document on behalf of RCMS, INC., for the uses and purposes therein set forth pursuant to the bylaws, or a resolution of the Board of Directors.

WITNESS my hand and notarial seal the day and year first hereinabove written.



[Signature]  
NOTARY PUBLIC IN AND FOR THE STATE OF ALASKA  
My Commission expires: 10/22/19

After Recording  
Return to:  
RCMS, Inc.            (0)  
PO Box 1290         (1)  
Kenai, Alaska 99611

KMACA  
PO Box 2088  
Kenai, AK 99611

#1

Declaration  
Article X Section 10.2(a)  
Amendment to 10.2A

**10.2(a) Common Elements**

No use may be made of, or change be made to, the Common Elements without the express written permission or regulation of the Association. Speed limits and vehicle/airplane priorities on the Common Elements shall be established in the rules of the Association. Taxiway easements on Units are Common Elements and must not be obstructed by the Unit Owner or access thereto in any way impaired. Speed limit in airpark is established at 20 mph. A sign reading: Speed Limit 20 mph (with the addition of the following language: Children at Play) will be installed at the entrance to the airpark.

#2

By Laws of Kalifonsky Meadows Airpark Condominium Association  
Article V Enforcement  
Section 5.1(b)  
Amendment to 5.1(b)

**5.1(b)**

To enjoin, abate or remedy by appropriate legal proceedings, either at law or in equity, the continuance of any breach. All litigation to correct matters affecting the common interest community shall be resolved by parties involved. If no resolution can be found, then, by mediation (and then by binding arbitration if necessary) the prevailing party will be entitled to all costs and legal fees.





After Recording  
Please Return to:  
RCMS, Inc.  
PO Box 1290  
Kenai, AK 99611

**Amendment to Declaration for  
Kalifonsky Meadows Airpark Condominiums**

Recorded under 2009-000406-0

Recording Dist: 302-Kenai

1/13/2009

Amended under 2015-000962-0

Recording Dist: 302-Kenai

2/11/2015

Amended under 2017-006809-0

Recording Dist: 302-Kenai

9/01/2017

Amended under 2018-00923-0

Recording Dist: 302-Kenai

01/30/2018

Amended under 2019-001290-0

Recording Dist: 302-Kenai

02/22/2019

Amending Article X, paragraphs (p) and (q) and Article X, Section 10.3(i)

## INDEX TO AMENDMENTS

<u>DATE</u>	<u>DESCRIPTION</u>
08/31/2009	Corrective Amendment. Page 42 of Declaration, Error in notary block corrects "on behalf of Hall Quality Builders, Inc." to "on behalf of RCMS, Inc."
11/23/2009	Text Amendment No. 1. Page 22 of Declaration, regarding maximum living space.
02/11/2015	Addition of Units Amendment No. 3 Page 8 of Declaration, Article 1, Definition, Person. Page 12 of Declaration, Article 1, Definitions, Unit Owner Page 21 of Declaration. Article X, regarding guests, fires, special events, gate. Page 43, 44 of Declaration. Amendment of Ex. 1 Table of Allocated Interests. Page 46, 48 of Declaration, Amendment of Ex. 2, Development Plan, includes addition of Phase 2A1 (Units 34, 36, 38, 40, 42, 44, 46) and change in unit boundary between U19 and U20. Page 49, 50 of Declaration. Amendment of Ex. 3. Table of Unit Areas.
09/01/2017	Addition of Units Amendment No. 4 Page 43, 44 of Declaration, Amendment of Ex. 1. Table of Allocated Interests Page 46-48 of Declaration, Amendment of Ex. 2. Development Plan, includes addition of Phase 2B, (Units 48, 50, 51, 52, 53, 54, 73, 74, 75, 76, 77) and add common elements U31, 32. Also corrects number of units on drawing of Phase 1 to read "Units 1-31, 104 & 105". Page 49, 50 of Declaration. Amendment of Ex. 3. Table of Unit Areas.
01/30/2018	Text Amendment No. 5. Page 21 of Declaration, regarding additions to Article X, paragraphs (p) and (q).
02/22/2019	Text Amendment No. 6, Page 19 of Declaration, further defining the use of Common elements under Article X Section 10.2(a). Page 10 of Bylaws, further defining Enforcement under Article V Section 5.1(b).
03/18/2019	Text Amendment No. 7, Page 21 of Declaration, clarifying the text of Article X, regarding nuisances to prevent conflict between paragraphs (p) and (q) with regard to fences. Page 22 of Declaration, Requiring notification and plan review for any new construction.



**DECLARATION  
FOR  
KALIFONSKY MEADOWS AIRPARK CONDOMINIUMS**

**Text Amendment 7**

On January 13, 2009, Declarant, RCMS, Inc. recorded the Declaration for Kalifonsky Meadows Airpark Condominiums under Document No. 2009-000406-0. The Declaration applies to property in the Kenai Peninsula Borough, Alaska, described as:

The Southwest One-quarter of the Southeast One-quarter (SW1/4 SE 1/4) and the East One-half of the Southeast One-quarter (E1/2 SE 1/4) of Section 29, Township 5 North, Range 11 West, Seward Meridian, Kenai Recording District, Third Judicial District, State of Alaska.

On August 31, 2009, under Document No. 2009-008713-0, Declarant recorded a Corrective Amendment to the Declaration,

On November 23, 2009, under Document 2009-0011524-0, Declarant recorded a Text Amendment No. 1 to the Declaration.

On February 11, 2015, under Document 2015-000962-0, Declarant recorded an Addition of Units Amendment No. 3 to define and include additional Units.

On September 1, 2017, under Document 2017-005809-0 Declarant recorded an Addition of Units Amendment No. 4 to define and include additional Units.

On January 30, 2018, under Document 2018-00923-0, Declarant recorded a Text Amendment #5 to further define Nuisance under Article X(p) and (q).

On February 22, 2019, under Document 2019-001290-0, Declarant recorded a text Amendment #6 to further define the use of common elements Article X, Section 10.2(a) and Article V Enforcement Section 5.1(b) as voted by the Executive Board.

The purpose of this text Amendment #7 is to clarify the text of Article X regarding nuisances to prevent conflict between paragraphs (p) and (q) with regard to Fences, and addition of Article X, Section 10.3(i)

This Amendment is made by Declarant, RCMS, Inc., which is the majority owner of all unsold Units in Kalifonsky Meadows Airpark Condominiums.

IN WITNESS WHEREOF, Declarant has caused this Addition of Units Amendment No. 7 to be executed this 18 day of MARCH, 2019.

Declaration for Kalifonsky Meadows Airpark Condominiums  
Addition of Units Amendment No. 7

Page 1 of 2



DECLARANT, RCMS, INC.  
An Alaska Corporation

By: [Signature]  
David N. Yragui, President

STATE OF ALASKA            }  
  } SS.  
THIRD JUDICIAL DISTRICT    }

THIS IS TO CERTIFY that on this 18<sup>th</sup> day of March, 2019, before, the undersigned, a Notary Public in and for the State of Alaska personally appeared DAVID N. YRAGUI, known to me and to me known to be the President of RCMS, INC., an Alaska Corporation, and known to me to be the individual named in and who executed the foregoing document, and he acknowledged to me that he was authorized to execute the foregoing document on behalf of RCMS, INC., for the uses and purposes therein set forth pursuant to the bylaws, or a resolution of the Board of Directors.

WITNESS my hand and notarial seal the day and year first hereinabove written.



[Signature]  
NOTARY PUBLIC IN AND FOR THE STATE OF ALASKA  
My Commission expires: 10/22/19

After Recording  
Return to:  
RCMS, Inc.  
PO Box 1290  
Kenai, Alaska 99611





After Recording  
Please Return to:  
RCMS, Inc.  
PO Box 1290  
Kenai, AK 99611

**Amendment to Declaration for  
Kalifonsky Meadows Airpark Condominiums**

Recorded under 2009-000406-0

Recording Dist: 302-Kenai

1/13/2009

Amended under 2015-000962-0

Recording Dist: 302-Kenai

2/11/2015

Amended under 2017-006809-0

Recording Dist: 302-Kenai

9/01/2017

Amended under 2018-00923-0

Recording Dist: 302-Kenai

01/30/2018

Amended under 2019-001290-0

Recording Dist: 302-Kenai

02/22/2019

**Amending Article VIII, Section 8.1, paragraph (b)**

This document prepared by (and after recording return to):  
Name: RCMS  
Address: PO Box 1290  
City, State, Zip: Kenai, Alaska 99611  
Phone: 907-252-1891

-----Above This Line Reserved For Official Use Only-----

**AMENDMENT No. 7 DECLARATION**  
**Kalifonsky Meadow Subdivision**  
**Situated in the NE1/4, NW1/4, SE1/4, E1/2, SW1/4, S1/2, NW1/4,**  
**Section 29, T5N R11W, S.M., AK**  
**According to Plat Number 2005-43 Kenai Recording District**

ARTICLE VIII- Development Rights and Special Declarant Rights

Section 8.1 - Reservation of Development Rights. The Declarant reserves the following Development Rights:

(b) The right, by amendment, to withdraw all or any part of the land designated as "Developer Rights Reserved" on Exhibit 2 and the Plans; provided, however, that if said land is withdrawn it will be used in accordance with the Kenai Peninsula Borough Land Use Code.

Amended as follows:

ARTICLE VIII-Development Rights and Special Declarant Rights

Section 8.1-Reservation of Development Rights. The Declarant reserves the following Development Rights:

(b) Declarant has withdrawn all land designated as "Developer Rights Reserved" on Exhibit 2 and the Plans; said land will be used in accordance with the Kenai Peninsula Borough Land Use Code.

IN WITNESS WHEREOF, Declarant has caused this Amendment to be executed this 28<sup>th</sup> day of July, 2021

DECLARANT: RCMS, INC.

An Alaska Corporation




David N. Yragui, President

STATE OF ALASKA )

) SS.

THIRD JUDICIAL DISTRICT )

THIS IS TO CERTIFY that on this 28<sup>th</sup> day of July, 2021, before me, the undersigned, a Notary Public in and for the State of Alaska, personally appeared DAVID N. YRAGUI, known to me and to me known to the President of RCMS, INC. and know to me to be the individual named in and who executed the foregoing document, and he acknowledged to me that he was authorized to execute the foregoing document on behalf of RCMS, INC. for the uses and purposed therein set forth pursuant to its bylaws.



Notary in and for the State of Alaska

My Commission expires: 9-27-2021

