

















### Legend

-  Road Mileposts
-  Major Road
-  Medium Road
-  Minor Road
-  Mat-Su Borough Boundary
-  Address Numbers
-  Parcels
-  Lot and Block Numbers
-  Government Lot Numbers
-  ROW and Easements
-  ROW Easement
-  3p ROW Easement
-  Section Line Easement
-  Section Lines
- RGB
-  Red: Band\_1

### Notes

Generated on 04.11.2025 (dd/mm/yyyy)

THIS MAP IS NOT TO BE USED FOR NAVIGATION



NAD 1983 State Plane Alaska 4 FIPS 5004 Feet



*This map is solely for informational purposes. The Borough makes no express or implied warranties with respect to the character, function, or capabilities of the map or the suitability of the map for any particular purpose beyond those originally intended by the Borough. For information regarding the full disclaimer and policies related to acceptable uses of this map, please contact the Matanuska-Susitna Borough GIS Division at 907-861-7858.*