Matanuska-Susitna Borough

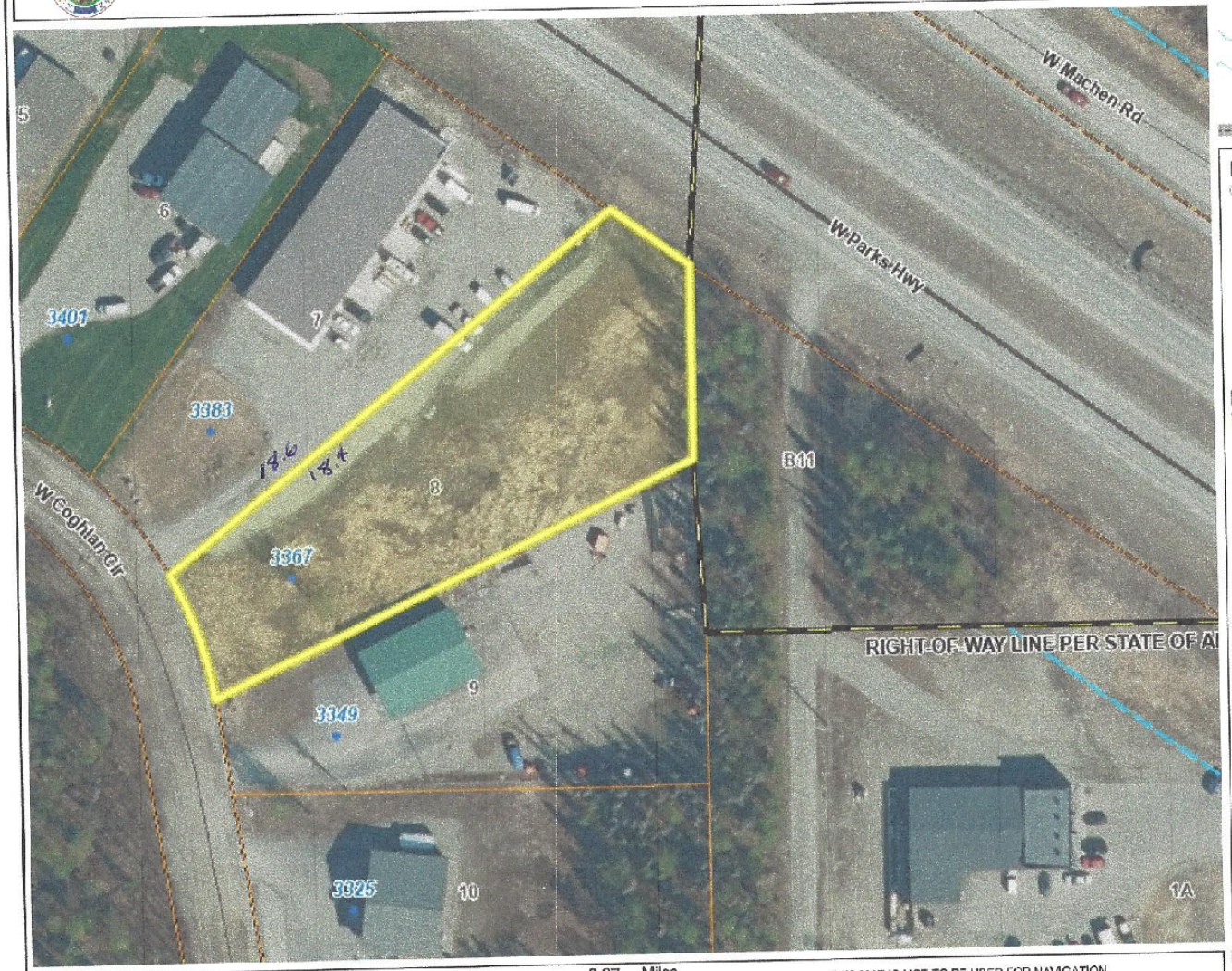

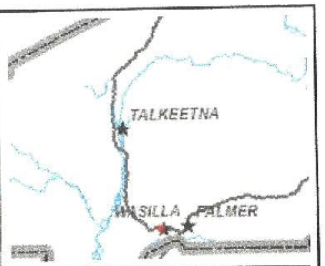

Legend

- Road Mileposts
- Roads
  - Highway
  - Major Road
  - Medium Road
  - Minor Road
  - Ramp
  - Primitive Road
  - Private Road
  - Not Constructed
- Alaska Railroad
- Mat-Su Borough Boundary
- Incorporated Cities
- Address Numbers
- Parcels
- Government Lot Lines
- ROW and Easements
  - ROW Road
  - ROW RR
  - ROW Easement
  - Section line easement
- Lakes and Rivers
- Streams
- 100 year Flood Zone
- Section Lines

1: 2,257

Notes

This map was automatically generated using Geocortex Essentials.

0.1 0 0.04 0.07 Miles

WGS_1984_Web_Mercator_Auxiliary_Sphere

© Matanuska-Susitna Borough

Reported on 06/15/2022 02:13 PM

THIS MAP IS NOT TO BE USED FOR NAVIGATION

This map is solely for informational purposes only. The Borough makes no express or implied warranties with respect to the character, function, or capabilities of the map or the suitability of the map for any particular purpose beyond those originally intended by the Borough. For information regarding the full disclaimer and policies related to acceptable uses of this map, please contact the Matanuska-Susitna Borough GIS Division at 907-861-7858.

Authentisign JK

Matanuska-Susitna Borough

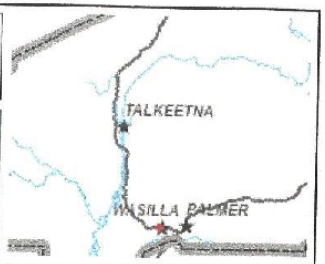

Legend

- Road Mileposts
- Roads
  - Highway
  - Major Road
  - Medium Road
  - Minor Road
  - Ramp
  - Primitive Road
  - Private Road
  - Not Constructed
- Alaska Railroad
- Mat-Su Borough Boundary
- Incorporated Cities
- Address Numbers
- Parcels
- Government Lot Lines
- ROW and Easements
  - ROW Road
  - ROW RR
  - ROW Easement
  - Section line easement
- Lakes and Rivers
- Streams
- 100 year Flood Zone
- Section Lines

1: 4,514

0.1 0 0.07 0.14 Miles

WGS_1984_Web_Mercator_Auxiliary_Sphere

© Matanuska-Susitna Borough

Reported on 05/24/2022 06:11 AM

THIS MAP IS NOT TO BE USED FOR NAVIGATION

This map is solely for informational purposes only. The Borough makes no express or implied warranties with respect to the character, function, or capabilities of the map or the suitability of the map for any particular purpose beyond those originally intended by the Borough. For information regarding the full disclaimer and policies related to acceptable uses of this map, please contact the Matanuska-Susitna Borough GIS Division at 907-861-7858.

Notes

This map was automatically generated using Geocortex Essentials.

Authentisign

JK

EXHIBIT A

EASEMENT BEING CREATED ACROSS
LOTS 7 AND 8, BLOCK 1
COGHLAN ESTATES - PLAT # 2009-16

WITHIN SECTION 7
TOWNSHIP 17 NORTH, RANGE 01 WEST
SEWARD MERIDIAN, ALASKA

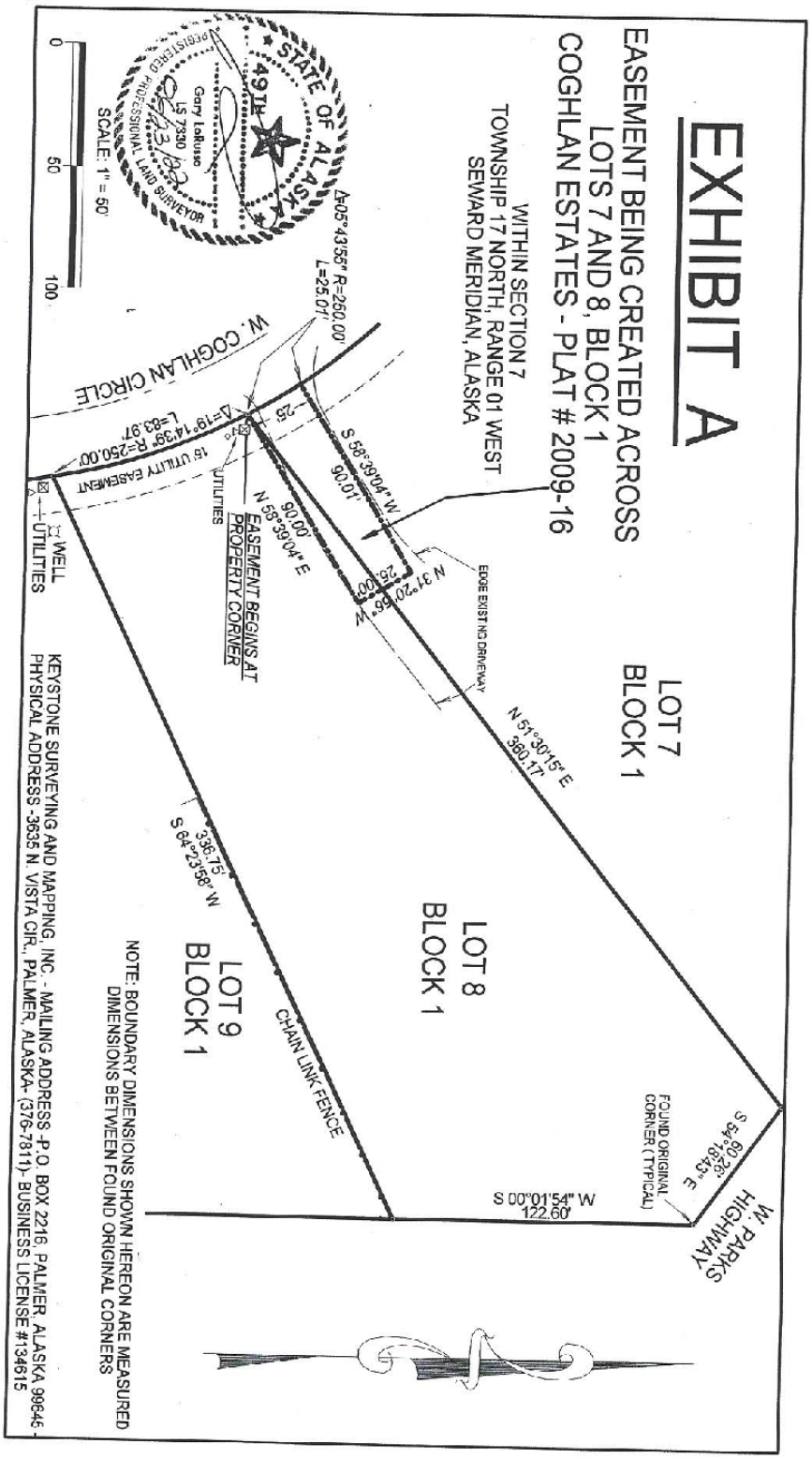

JK
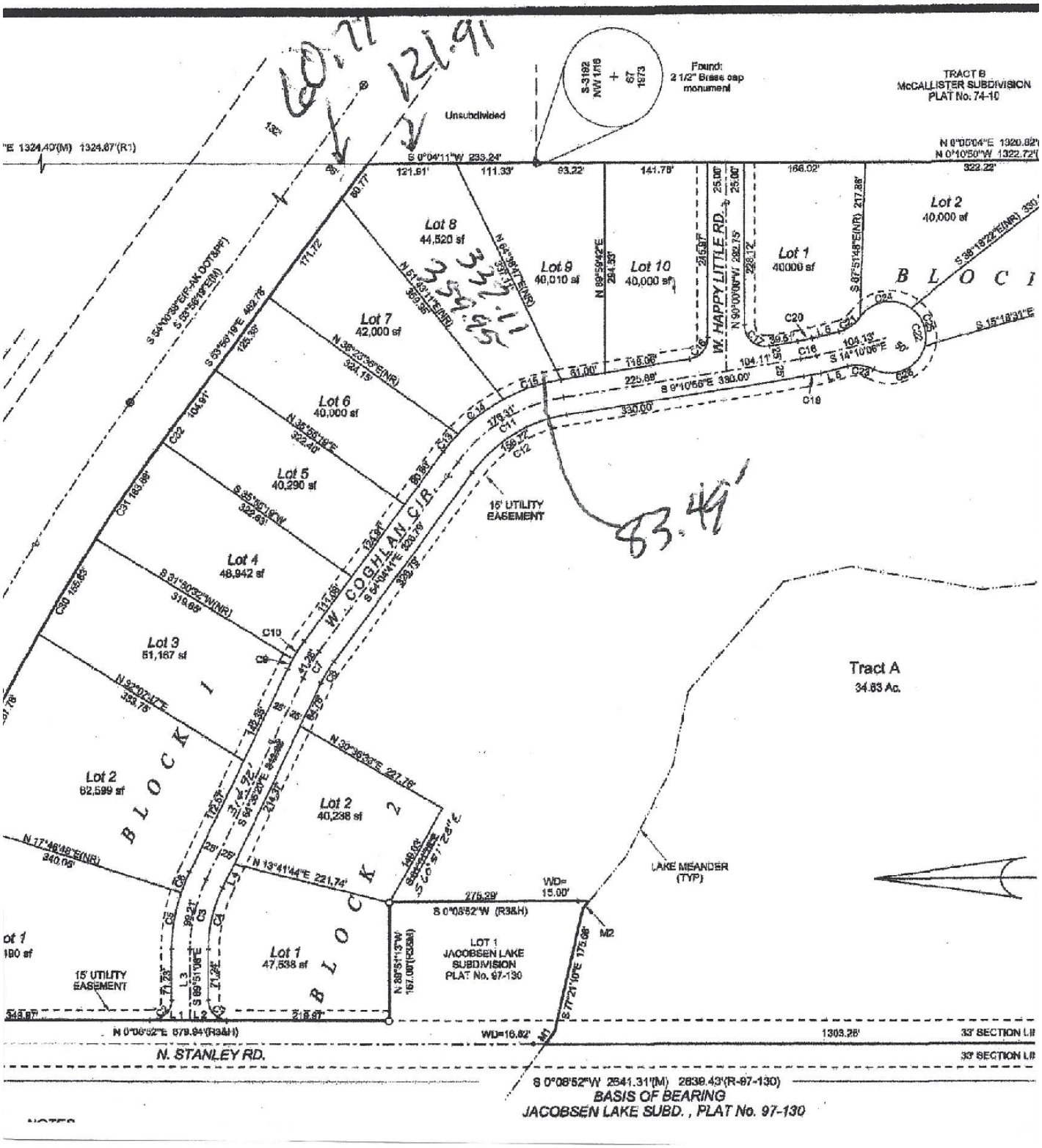
Authentisign ID: 5FE5B900-10D4-ED11-BA77-501AC56BC74B